

October 2009

Me Sang District Data Book 2009

District Code Nr: 1405

Prey Veng Province

Table of Contents

List of Abbreviations	i
Glossary.....	ii
Preface	vi
Introduction	vii
SECTION A: GEOGRAPHY	1
1 Administration and Infrastructure.....	3
2 Land Use and Natural Resources.....	5
3 Geography	7
3.1 Land Area	7
3.2 Distances between Offices	7
SECTION B: DISTRICT PROFILE	9
1 General Information	11
1.1 Population of the District.....	11
1.2 Occupations	12
1.3 Property	14
2 Infrastructure and Economy.....	16
2.1 Roads in meters over 3 years.....	16
2.2 Sewerage Pipes in meters over 3 years.....	16
2.3 Drainage and Bridges	16
2.4 Services in the District	16
2.5 Agriculture.....	17
3 Social Aspects	28
3.1 Education	28
3.2 Health.....	34
3.3 Water and Sanitation	36
3.4 Vulnerable groups.....	40
3.5 Migration	41
4 Natural Resources and Environment (NRE).....	44
4.1 Families involved with NRE issues over 3 years	44
4.2 Percentage of Families involved with Natural Resource issues, by Commune, for 2008	44
4.3 Percentage Houses with access to Garbage collection and Families affected by environmental Pollution, by Commune, for 2008	44
4.4 Percentage Families using chemical Fertilizer and chemical Pesticides, by Commune, for 2008 ..	44
5 Administration and Security	45

5.1	Birth Registration across 3 years.....	45
5.2	Number of unregistered Infants born in 2008, by Commune	45
5.3	Registered criminal Cases over 3 years	45
5.4	Registered criminal Cases per 10,000 people, by Commune, for 2008.....	45
5.5	Number of registered Land Disputes, by Commune, in 2008	46
6	Gender	47
6.1	Registered Domestic Violence over 3 years.....	47
6.2	Percentage of registered cases of Families experiencing domestic Violence, by Commune, in 2008	47
6.3	Women's involvement over 3 years.....	47
6.4	Percentage of Female Participants in Civil Society and of 18-60 year women with uncertain Jobs, by Commune, in 2008	48
6.5	Female-headed Households over 3 years.....	48
6.6	Percentage female-headed Households and with Children of less than 5 years old, by Commune, in 2008	48
7	Indigenous People in the District	49
7.1	Ethnic Minorities in the District over 3 years.....	49
7.2	Other Minorities in the District over 3 years.....	49
	SECTION C: PLANS AND PROJECTS	51
8	Priorities and Plans	53
8.1	Priorities of Commune Councils for 2009 in the District by Sector	53
8.2	Temporary Agreements by Commune, for 2009	64
8.3	Outputs, estimated and actual costs of C/S Fund Projects between 2005 and 2008, by Commune	102
8.4	Total Expenditure on C/S Fund Projects by sector and commune between 2005 and 2008.....	106
8.5	Actual 2009 C/S Fund projects by Commune	106
9	District level Projects from 2006 to 2009	108
9.1	District Initiative Infrastructure Projects from 2006 to 2009	108
9.2	District Initiative Service Projects from 2006 to 2009	109
9.3	Inter Commune Council Projects in 2008 and 2009	109
9.4	Other Projects in 2008 and 2009	111
	SECTION D: SERVICES AND ORGANIZATIONS	115
10	Infrastructure.....	117
10.1	Length of and Expenditure on Roads in 2008, by District	117
10.2	Scale of and Expenditure on Irrigation in 2008, by District.....	117
10.3	Power Supply in 2008, by District	118
11	Health Facilities.....	120

11.1 Health Facilities in the Province, by Operational District.....	120
11.2 Health Facilities and Staff in the province, by Operational District.....	121
11.3 Deliveries in 2007 in the Province, by Operational District.....	124
12 Education	125
12.1 Schools, Classes, Students, Staff, for for all levels, for 2007/2008 by District.....	125
12.2 Characteristics of Schools and School Principals for 2007/2008 by Commune	125
12.3 Enrolment by Level of Education, 2006/2007 by Commune	126
12.4 Enrolment by Level of Education, 2007/2008 by Commune	126
12.5 Aspects of Enrolment for 2007/2008 by Commune.....	127
12.6 School Buildings for all schools in the District for 2007/2008, by Commune	127
12.7 Conditions of Classrooms and Existence of Separate School Office and Library, by Commune	128
12.8 Community Participation and Financing across all schools in the District for 2007/2008 by Commune	128
12.9 Percentage Student Flow Rates and Graduation by level 2006/2007, by Commune	129
13 Staff and Resources at the District	130
13.1 District Councilors elected in 2009	130
13.2 Committees of the Council.....	130
13.3 Board of Governors.....	131
13.4 Offices under Sala Krong, Sala Srok and Sala Khan	131
13.5 Municipality/District/Khan line offices.....	131
13.6 Properties and Equipment of District Administration	132
13.7 Registered Revenue of the District Administration in 2008	133
13.8 Services in the District	133
13.9 Civil Society Organizations active in the District.....	133
13.10 Private Sector Organizations.....	135
SECTION E: POVERTY DATA	137
14 Data on Poverty	139
14.1 Predicted Poverty Rates for 2009, by commune	139
14.2 Poverty data from survey.....	139

List of Abbreviations

#	Number
AGR	Agriculture
BR	Birth Registration
C. Pilot	Piloted Commune
C/S	Commune / Sangkat
CBO	Community-Based Organization
CDB	Commune Database
CDPD	Commune Development and Planning Database
CIP	Commune Investment plan
CLTS	Community Led-Total Sanitation
Comm.	Commune
Com Cov	Commune Covered
CPA	Complementary Package of Activities
CPS	Community Preschool
CCWC	Commune Committees for Women and Children
DANIDA	Danish International Development Agency
DDLG	Democratic Development and Local Governance Project (EC-UNDP)
DFID	Department For International Development (UK)
DIP	District Initiative Project
DIS	District Information System
District PDRD	District Office of Rural Development
District WP	District Work Plan
DIW	District Integration Workshop
DoLA	Department of Local Administration
Dr	Doctor
DWRM	District Office of Water Resource and Meterology
ECD	Early Childhood education (part of PE)
EMIS	Education Management Information System
Event IC	Celebration of International Days
FDH	Former District Hospital
GTZ	German Society for Technical Cooperation (Gesellschaft für Technische Zusammenarbeit GmbH)
Ha	Hectare
HC	Health Center
HC (NB)	Health Center (no building)
HH	Headed Household
HSI	Intervention for Health
HP	Health Post
HW	Hand Washing
ICC	Inter Commune Council
IFAD	International Fund for Agricultural Development
IND	Industry
Inter-commune	Inter-Commune Project Management Committee or Inter-commune project
IO	International Organization
LASED	Land Allocation for Socio-Economic Development
LGCR	Local Governance for Children's Rights
M&E	Monitoring and Evaluation
MA	Medical Assistant
MoEYS	Ministry of Education, Youth and Sports
MoH	Ministry of Health

MoP	Ministry of Planning
MPA	Minimum Package of Activities
MW1	Primary Midwives
MW2	Secondary Midwives
n/a	Not available
NCD	National Contracts Database
NCDD	National Committee for Sub-National Democratic Development
NGO	Non-Governmental Organization
NRML	Natural Resources Management and Livelihood
NU1	Primary Nurse
NU2	Secondary Nurse
OD	Operational District
ODF	Open Defecation Free
Ope. Costs	Operational Costs
Others	Other Staff
PBW	Public Works
PDoEYS	Provincial Department of Education, Youth and Sport
PDRD	Provincial Department of Rural Development
PDWRM	Provincial Department of Water Resource and Meteorology
PE	Parenting Education
PHAST	Participatory Hygiene and Sanitation Transformation
PHD	Provincial Health Department
PID	Project Information Database
PMC	Project Management Committee
Pop 04-05	Population Covered 2004 or 2005
PSDD	Project to Support Democratic Development through Decentralization and Deconcentration
RRD	Rural Road Development
RH	Referral Hospital
RILGP	Rural Investment and Local Governance Project
RPRP	Rural Poverty Reduction Program
RuLIP	Rural Livelihoods Improvement Program
SIDA	Swedish International Development Cooperation Agency
SPPA	Senior Provincial Program Advisor
TBA	Traditional Birth Attendant
UNDP	United Nations Development Project
UNICEF	United Nations Children's Fund
Vil	Village
Vil Cov	Village Covered
VIL-HC	Distance from Village to Health Center
WASH	Water, Sanitation and Hygiene
WRM	Water Resource and Meteorology

Glossary

C/S Fund: The Commune/Sangkat Fund is established and managed by the Government of Cambodia to provide financial support for development projects and administrative costs of Commune/Sangkat Councils. The amount is determined as a percentage of the National Budget (for 2009: 2.8% over the 2008 budget) and is expected to increase gradually over the years. The total 2009 budget under this fund is \$ 27,643,902 (of which \$ 19,272,170 is for Development Projects and \$ 8,371,731 for Administration). Under the Rural Investment and Local Governance Project the World Bank currently reimburses the costs of development projects if these meet the Bank's criteria.

CDB: the Commune Data Base is a national database, compiled by the Ministry of Planning, on the basis of detailed questionnaires, completed at village and commune level, which are then sent to the Departments of Planning for data entry. The most recent round of data collection took place at the end of 2008 (and is reflected in the District Data Books). Commune, District and Provincial Profiles can be generated from this database and should be available from provincial Departments of Planning.

CDPD: the Commune Development and Planning Database is a database maintained by Departments of Planning and Ministry of Planning, recording proposed activities as determined and prioritized by Commune and Sangkat Councils; the Temporary Agreements between these councils and supporting agencies, as decided at District Integration Workshops and details on projects that actually take place at commune, district and provincial levels.

CIP: The Commune Investment Plan is a rolling three-year plan, developed and decided by the Commune or Sangkat Council. It sets priorities and identifies the projects proposed for the years to come.

Commune and Sangkat (C/S): the Communes (in rural areas) and Sangkats (in urban areas) are the lowest and smallest units of local government. Councils are elected directly, once in five years, for the 1417 Communes and 204 Sangkats. In the C/S there are 14,119 villages, which have Village Chiefs, but don't constitute a formal level of local government.

DIP: the District Initiative Project is jointly supported by the MDLF (Multi-Donor Livelihood Facility (supporting the NRM&L Program)) and PSDD. In 2009 it covers 106 districts, 60% of the total in the country, with a budget of \$ 3.2 million. It is focused on capacity development in planning, democratic development, public competitive procurement, financial management and service delivery.

DIS: The District Information System is a national database maintained by NCDD, recording resources, staff, revenue, infrastructure and equipment available in the 193 Districts and Khans throughout the country. The last update took place in July 2009.

District, Municipality and Khan constitutes the third level of Government in Cambodia. There are 159 rural Districts, 26 Municipalities and 8 Khans of Phnom Penh Capital. They all have Councils which were, for the first time, elected in May 2009, by the Commune/Sangkat Councilors. These councils have a mandate for 5 years.

DIW: District Integration Workshops are held between July and October, to bring Commune/Sangkat Councils, looking for support for their projects, together with the governmental and non-governmental agencies that may provide support.

ICC: Inter Communes Council projects are executed in 10 provinces under the Democratic and Decentralized Local Governance Project (DDLG). This five year project (2006-2010) is executed by Ministry of Interior and funded by the European Commission and UNDP. The project focuses on improving dialogue partnership and accountability; create a network of Commune Councils at the provincial and national level and support and contribute to local area development for poverty reduction. The work under the ICC component supports investments and services formulated through inter-commune dialogue and planning.

MEDiCAM: A non-profit and non-partisan membership organization for NGOs active in Cambodia's health sector. It is the primary networking agency for health-related NGOs.

NCDD: the National Committee for sub-National Democratic Development is the inter-ministerial body charged with the implementation of the Organic Law (a key legislative document, adopted in 2008, outlining the envisaged decentralization). NCDD also channels substantial financial assistance by a number of Development Partners, to projects and programs at various levels. This amounted to over \$ 91 million in 2008. More information at: www.ncdd.gov.kh. This website also provides access to reports, manuals, legal documents, details on projects and more.

OD: the Operational Districts are the districts as defined and used by the Ministry of Health. These do not coincide with the 193 (Administrative) Districts and Khans, as used by all other RGC agencies. The Operational Districts are usually larger, and so there are 77 Operational Districts against 193 administrative Districts and Khans. However they do fit within the boundaries of administrative provinces.

PID: The Project Information Database is the database maintained by NCDD at national and sub national level, to follow all aspects of projects by Commune and Sangkat Councils, including the C/S Fund projects

Provincial Investment Fund (PIF)

The Provincial Investment Fund is allocated to all Provinces and Municipalities according to a population based formula. Part of the fund is earmarked for support to planning activities of the Provincial / Municipal Department of Planning; and to gender mainstreaming activities of the Provincial Department of Women's Affairs. The remaining "un-earmarked PIF" is allocated by PRDC to sectoral technical departments against established criteria and in response to proposals with prioritisation taking into account: priorities formulated by the CS Councils and aggregated by District into District Priority Activities Matrices (DPAM); alignment with national planning and poverty alleviation criteria, complementarity with other planned activities; and performance of the Department concerned in implementation of activities in previous years. With this provisional allocation, the Department then programs activities through the District Integration Process. Finally, the agreed activities, plus support costs amounting to no more than 25% of the total, are included in a sub-contract signed between PRDC and the Department, pursuant to the overall PSDD contract signed between NCDD and PRDC. Total budget has been around \$ 2 million per year.

Province: the 23 Provinces and Phnom Penh Capital City represent the 2nd layer of government. They vary in size, from very small, like Kep (approx. 36,000 people) and Pailin (approx. 70,000 people), or large but with small populations, like Mondulkiri (over 60,000 people), and Ratanakiri (over 153,000) to densely populated and large, like Kampong Cham (over 1.7 million people) and Kandal (approx. 1.4 Million people).

PSDD: the Project to Support Democratic Development through Decentralization and Deconcentration is funded by DFID (UK), SIDA (Sweden) and UNDP and runs from 2006 till the end of 2010 (including a one year extension). Annual budgets range from \$ 11 million to over \$ 18 million. The project provides core technical support to NCDD and to the provinces, financial support to the C/S Fund, District Initiative, Provincial Investment Fund and capacity building support through training, studies and advisory services.

RILGP: The Rural Investment and Local Governance Project is a World Bank funded project that provides substantial support to C/S Fund projects and to developing the required infrastructure, policies, systems and skills. It started in 2003 with a Loan for \$ 22 million for 2003-2007 and was then extended with a Grant of \$ 36 million for the period of 2007-2010. Discussions about a possible RILGP 2 are taking place between RGC and the World Bank.

RPRP: the Rural Poverty Reduction Project is a seven year project from 2004 till 2010, funded by IFAD and UNDP and implemented through the Ministry of Agriculture, Forestry and Fishery, supported by the Ministry of Interior and facilitated by NCDD. The project is active in the provinces Prey Veng and Svay Rieng and focuses on 120,600 households below poverty line. The objective is poverty reduction with the active participation of the poor through improved livelihoods, Strengthened capacity, Sustainable farming systems and natural resource management, new and/or rehabilitated infrastructure development, increase accessibility to technology, services and markets for their economic and social development.

RULIP: the Rural Livelihoods Improvement Project is implemented by the Ministry of Agriculture Forestry and Fisheries (MAFF)' Project Support Unit- PSU, with the NCDD playing the role of cooperating agency. Funded by IFAD and UNDP, the project will run till 2014. The target group consists of poor households who have little or even no land, few livestock or other assets and often many dependents. The main goal of the project is to directly or indirectly improve the livelihood systems, food security and incomes of a total of 33,900 rural poor, ethnic minority and female headed households in targeted village of Kratie, Preah Vihear and Ratanakiri provinces in a sustainable manner.

Seth Koma: The UNICEF funded Seth Koma program focuses on measurable action for children and women. During 2006 -2010 it is implemented in six provinces. Government and UNICEF pursue a set of inter-related goals, addressing critical stages of the life cycle of the child: a) Mothers have safe pregnancies and deliveries and healthy newborns; b) best possible start in life of infant; c) Children enter schools at the right age of six years; d) Children are protected from exploitation, abuse, violence, discrimination and other risks; and e) Youth and adolescents acquire life skills, express their views, participate in the decisions.

Preface

The Government of Cambodia attaches great importance to optimal use of scarce resources and to participatory planning and management at all levels. The Organic Law which was adopted in 2008 provides the legal context for further steps towards improving and decentralizing planning, management and monitoring, and towards greater accountability and transparency of institutions at sub-national levels.

The Government has established elected Councils at the sub-national levels, and we will progressively give them the responsibilities, together with the human and financial resources, to deliver a wide range of public services. They will be more democratic, more efficient, more transparent and accountable, better at addressing gender and other inequalities, and at fighting corruption. We recognize that development does not come from government alone; it needs the involvement of citizens, civil society and the private sector, and the new system will facilitate this.

A central element in this process is the availability of information on any aspect of development to all concerned parties. The newly elected Councillors at District and Khan level, line departments operating at these levels, but also NGOs, Development Partners, Commune Councillors and citizens throughout Cambodia need information on problems and requirements, resources and opportunities, services and agencies, plans and projects. They will need such information to better understand the present situation, set targets for the future, monitor progress, know what others are doing and to apply resources wisely and this is the reason the District Data books will be so valuable.

The District Data Books are a major step towards full transparency and towards informed planning and decision-making. They provide all available data at District, Khan, Commune and Sangkat level in easily accessible formats, in Khmer and English, through over 16,000 printed copies, CD-ROMs and the NCDD website.

This is the first time in Cambodia (and possibly in South East Asia) that such detailed information is made so widely available and NCDD should be commended for the hard work that has gone into this. We also thank the Ministry of Planning, which provided the detailed data of the Commune Data Base, the sectoral ministries and provincial authorities who contributed data and the Development Partners who provided financial support.

It is our sincere hope that the publication of the District Data Books will strengthen capacities, especially at district levels, for evidence-based development planning. We also hope that this information will deepen the understanding among Ministries, Provincial Authorities, Development Partners, NGOs and research agencies of the realities at commune and district levels.

We call upon all to use and distribute this information, complement or correct where appropriate and to contribute new data in the years to come.

Sar KHENG

Deputy Prime Minister, Minister of Interior and Chairman of NCDD

Introduction

Purpose

The purpose of the District Data Books is to bring together information on any aspect of life and development of Districts, Khans, Communes and Sangkat, together and make this widely available. The primary targets are the newly elected District Councilors, district level line departments, provincial agencies, Development Partners and NGOs operating at this level. They need detailed knowledge on current living conditions, natural resources, infrastructure, agriculture and other economic activities, current service levels, past and planned projects and available resources.

While much information exists on many of the above aspects, it is often hard to access that information and much is lost to reports, databases and statistics that are not widely shared. Data are often only available in one language and often out-of-date, and many reports cover only one sector or region.

We found that these problems are especially acute at the district level. Now that Districts are becoming a much more significant level of local government and development planning, there is an urgent need for wide-ranging data to be used for setting base-lines, planning and prioritizing, monitoring and learning.

Approach

We have attempted to identify and compile all available statistics, reports, maps and other data at district and/or commune level. From this we have selected information that is available for all or most districts, reasonably reliable and up-to-date, sufficiently detailed and of possible interest to development planners, decision makers, agencies and citizens.

The major sources of the information in these District Data Books are:

- a) The Commune Data Base information over the years 2006 to 2009 (the most recent data were collected late last 2008), as compiled by the Ministry of Planning
- b) Detailed information directly collected from the Ministry of Health, the Ministry of Education, Youth and Sports and (for maps) the Ministry of Land Management, Urban Planning and Construction
- c) The Project Information Database (PID) at NCDD (up-to-date)
- d) The Commune Development and Planning Database (CDPD) (up to date)
- e) The District Information System (DIS) (updated per Mid 2009)
- f) Direct data collection at provincial and district level on private sector, irrigation, roads, and electricity, through provincial agencies
- g) Medical data collected from MEDiCAM
- h) The ID Poor Project – for poverty data on a number of provinces and districts
- i) NCDD's work on predictive poverty rates
- j) Specific projects for outputs, plans and budgets (Seth Koma, RILGP, RPRP and ICC)

Limitations of the data

We are fully aware that the data we collected are not always complete, consistent or correct. While we have rejected information that was wrong or very incomplete, we decided not to aim for statistical and scientific perfection, but to include information that is useful, relevant

and comprehensive. We also accepted different sources for the same data as this may encourage discussion on the quality of the respective data.

We strongly encourage anyone who notes errors or incompleteness in these data to contact us and to share their data. We hope that the next round of producing such District Data Books can draw on wider sources and more complete data.

We encourage the District Administrations, who receive these data also in digital format, not only to use these for their planning and monitoring, but also to start correcting and updating these data and to share new data with NCDD for future use.

Contents

The information in the following pages is organized in five sections:

- a) **Geographical data:** this section provides maps on infrastructure and administration and on land use and natural resources management. These maps are also provided in large format to all Districts and Khans.
- b) **District Profile:** this presents wide ranging data, covering 2006 – 2009, at district and commune level, extracted from the Commune Data Base, but edited for better understanding.
- c) **Plans and Projects:** this section presents development priorities determined by Commune and Sangkat Councils, Temporary Agreements, outputs and expenditure of major projects at Commune and District level over 2006 – 2008 and plans and budgets for 2009.
- d) **Services and Organizations:** this section provides details on key infrastructure (roads, electricity, irrigation systems) and services in health and education at district and commune level. It also provides an inventory of resources at the District Administration, NGOs operating in the district and private sector agencies active in the district.
- e) **Poverty Data:** this section provides predicted poverty rates for 2009 for all districts and communes and detailed poverty data compiled and processed by the ID Poor project for those that have been covered by this project.

The future

It is our hope that this is the start of a longer-term process. We hope that a next edition of these District Data Books will offer more comprehensive, correct and up-to-date information. We hope that the District Administrations will not only start using this information, but also improve and update it. For this they are all provided with the full data set in digital format.

We invite agencies, projects and experts to send reports, statistics and maps that could be used for a next version to us and we invite all users of the District Data Books to inform us about errors, updates and inconsistencies. Please contact us through info@ncdd.gov.kh

We now invite you to browse through this data book. You may open this randomly or use the table of contents and go to the aspects that have your special interest.

We hope that you will be informed, surprised and assisted. We hope, above all, that this information will lead to a deeper understanding of causes and effects of poverty, to purposeful decisions on how to tackle those causes and to greater transparency in using scarce resources for the benefit of all.

Martin de Graaf
Program Advisor, PSDD/NCD

SECTION A: GEOGRAPHY

1 Administration and Infrastructure

Please see separate folder containing A3 maps.

2 Land Use and Natural Resources

Please see separate folder containing A3 maps

3 Geography

3.1 Land Area

Total Land Area (ha)	Forest Land Area (ha)		Cultivation Land Area (ha)	Construction Land Area (ha)	Other Land Area (ha)
	Total	Flooded Forest Area			
41810	0	0	22441	3110	16259

3.2 Distances between Offices

Location	Distance (Km)
From District Office to C/S Office of Angkor Sar	22
From District Office to C/S Office of Chres	13
From District Office to C/S Office of Chi Phoch	0
From District Office to C/S Office of Prey Khnes	12
From District Office to C/S Office of Prey Rumdeng	14
From District Office to C/S Office of Prey Totueng	25
From District Office to C/S Office of Svay Chrum	19
From District Office to C/S Office of Trapeang Srae	10

SECTION B: DISTRICT PROFILE¹

¹ All data in this section come from the Commune Database (CDB) unless otherwise specified. These include primarily new CDB data, collected late 2008, and some data from earlier years. Please note that percentages are rounded to the nearest whole number.

1 General Information

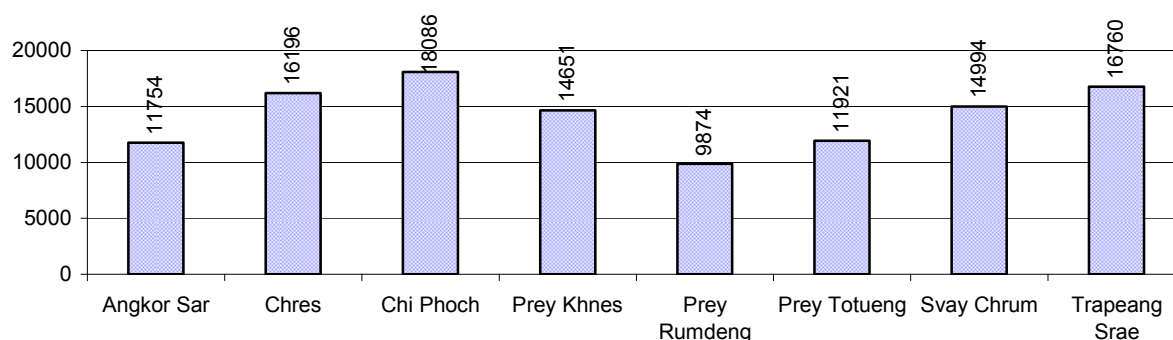
1.1 Population of the District

1.1.1 Total Population

Number of families	2005	2006	2007	2008
Total number of families	23,520 families	24,093 families	24,481 families	25,440 families
Increase (+)/Decrease (-) in nr of families		2%	2%	4%
Total population	110,811 pers	112,829 pers	112,918 pers	114,236 pers
Increase (+)/Decrease (-) in nr of people		2%	0%	1%
Number of female Headed Households (HH)	3,880 families	3,958 families	4,019 families	4,216 families

Note: Percentages of population and increase/decrease are calculated on basis of the previous year. A negative sign in front of the percentage indicates a decrease in population.

1.1.2 Population, by Commune, in 2008



1.1.3 Population, by Age Group, over 3 years

Population by age group	2006	2007	2008	
	%	%	%	Number
Age 0-5 years (as percentage of the population)	11%	11%	11%	12,613 persons
Male 0-5 yrs	49%	49%	50%	6,309 persons
Female 0-5 yrs	51%	51%	50%	6,304 persons
Age 6-17 (as percentage of the population)	27%	26%	25%	28,251 persons
Male 6-17 yrs	50%	50%	50%	14,097 persons
Female 6-17 yrs	50%	50%	50%	14,154 persons
Age 18-60 (as percentage of the population)	56%	57%	57%	65,567 persons
Male 18-60 yrs	46%	46%	46%	30,372 persons
Female 18-60 yrs	54%	54%	54%	35,195 persons
Age 61 above (as percentage of the population)	6%	6%	7%	7,805 persons
Male 61	43%	43%	43%	3,381 persons
Female 61	57%	57%	57%	4,424 persons

Note: The overall percentage for each age group is calculated on the basis of the total population. The gender distribution of each group is calculated on the basis of the population within that particular age group.

1.2 Occupations

1.2.1 Percentage of families with a particular Occupation over 3 years

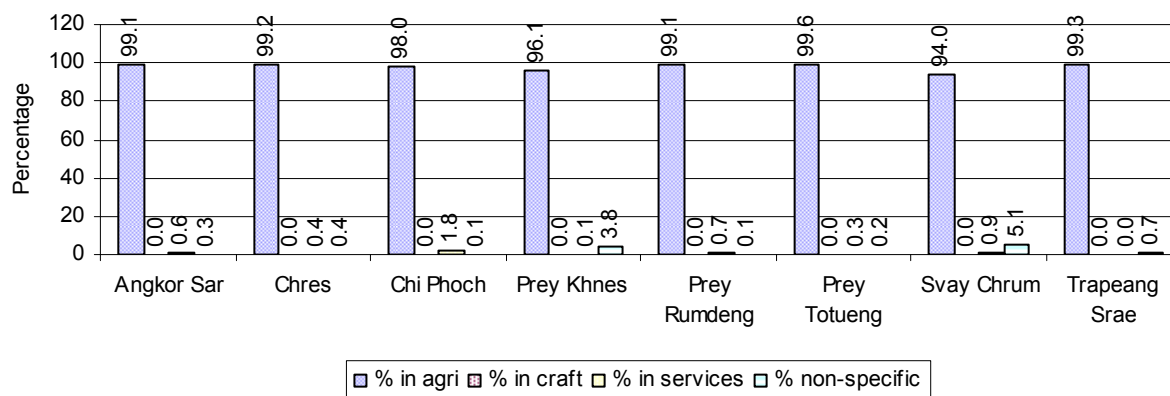
This table shows the percentage of the population who have a particular occupation (job), for example the percentage of the population in the district who are rice farmers, furniture crafter, trader, etc.

Description	2006	2007	2008	
	%	%	%	Number
Families whose main occupation is agriculture	99%	99%	98%	24,918 Families
Families whose primary occupation is rice farming	99%	99%	98%	24,918 Families
Families whose primary occupation is cultivating long-term crops	0%	0%	0%	0 Families
Families whose primary occupation is cultivating short-term crops	0%	0%	0%	0 Families
Families whose primary occupation is cultivating vegetable	0%	0%	0%	0 Families
Families whose primary occupation is fisherman	0%	0%	0%	0 Families
Families whose primary occupation is livestock farmer	0%	0%	0%	0 Families
Families whose primary occupation is NTFP collection	0%	0%	0%	0 Families
Families whose main occupation is craft work	0%	0%	0%	1 Families
Families, whose main occupation is in furniture craft, wooden, rattan, vine, bamboo	0%	0%	0%	1 Families
Families whose main occupation is in metal, aluminum, glass goods production	0%	0%	0%	0 Families
Families whose main occupation is food production	0%	0%	0%	0 Families
Families whose main occupation is tire, plastics and rubber goods production	0%	0%	0%	0 Families
Families whose main occupation is textile, clothing goods production	0%	0%	0%	0 Families
Families whose main occupation is in other production, not listed above	0%	0%	0%	0 Families
Families whose main occupation is services	1%	1%	1%	159 Families
Families whose main occupation is trade	0%	0%	0%	91 Families
Families whose main occupation is repair	0%	0%	0%	37 Families
Families whose main occupation is providing transport services	0%	0%	0%	30 Families
Families whose main occupation is providing other services	0%	0%	0%	1 Families
Families whose main occupation is not clear (or multi)	0%	0%	1%	362 Families

Note: The occupation percentages are calculated on the basis of the total number of families.

1.2.2 Percentage Families that work in one of four occupational sectors, by Commune in 2008

This table indicates the percentage of families involved in one of four occupation types: agriculture, craft, services or non-specific (other). Please note agriculture includes forestry activities such as cutting down trees and gathering gum from the trees.



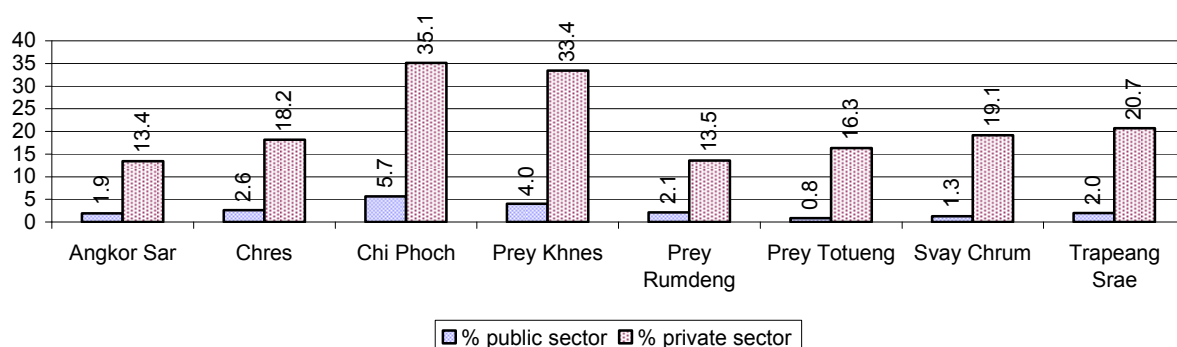
Note: Calculated on the basis of the total number of families within a commune.

1.2.3 Percentage of Families with public Sector, private Sector or uncertain Jobs, over 3 years

Description	2006	2007	2008	
	%	%	%	Number
Families that have a family member who is a government official, staff or worker	3%	3%	3%	693 families
Families that have a family member who is a private sector staff or worker	29%	23%	22%	5,673 families
Number of people aged 18-60 with uncertain/irregular jobs	0%	1%	2%	1,348 persons

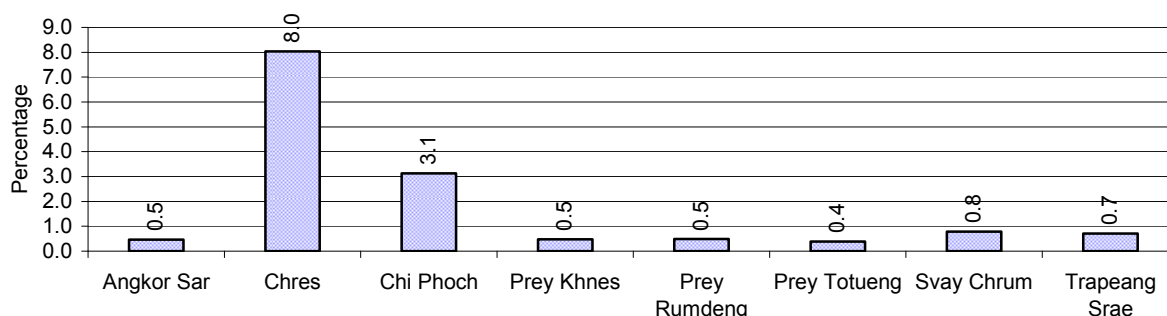
Note: In the first two rows percentages are calculated on the basis of the total number of families. In the third row the percentage is calculated on the basis of the total number of people aged 18-60 years.

1.2.4 Percentage of Families with public or private Sector Jobs, by Commune in 2008



Note: Calculated on the basis of the total number of families in the commune

1.2.5 Percentage of People aged 18-60 years with uncertain/irregular Jobs, by Commune, in 2008.



1.3 Property

1.3.1 Housing types and facilities over 3 years

This table shows the percentage of people living in a certain type of house. It also indicates how many houses have electricity or battery powered lights and how many have TV.

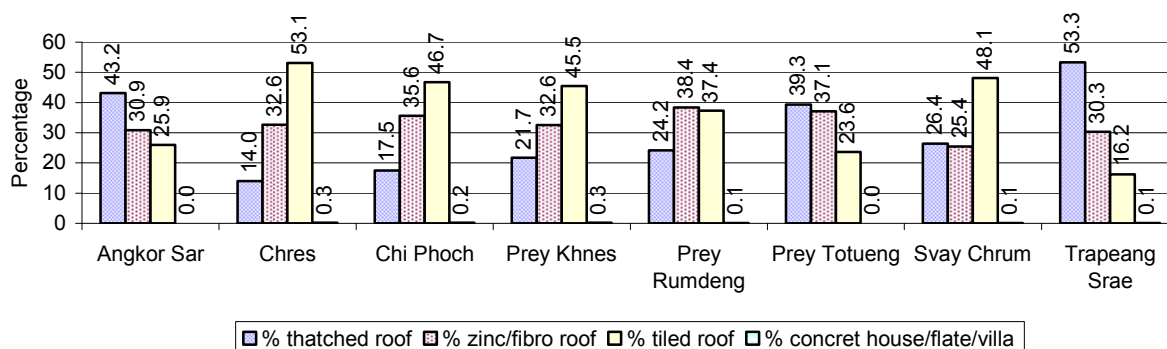
House Type	2006	2007	2008	
	%	%	%	Number
House with thatched roof	35 %	33 %	30 %	6,404 houses
House with zinc/fibro roof	29 %	30 %	33 %	6,992 houses
House with tiled roof	35 %	36 %	37 %	8,042 houses
Flats/apartments (with many families living)	0 %	0 %	0 %	3 houses
Concrete house or flat (with one family living)	0 %	0 %	0 %	30 houses
Villa house	0 %	0 %	0 %	1 houses
Houses with electricity	0 %	0 %	0 %	107 houses
Houses with battery light	70 %	75 %	80 %	17,241 houses
Houses with TV	45 %	48 %	54 %	11,538 houses

Note: Calculated against the total number of houses

1.3.2 Families living on public Land or without a permanent House

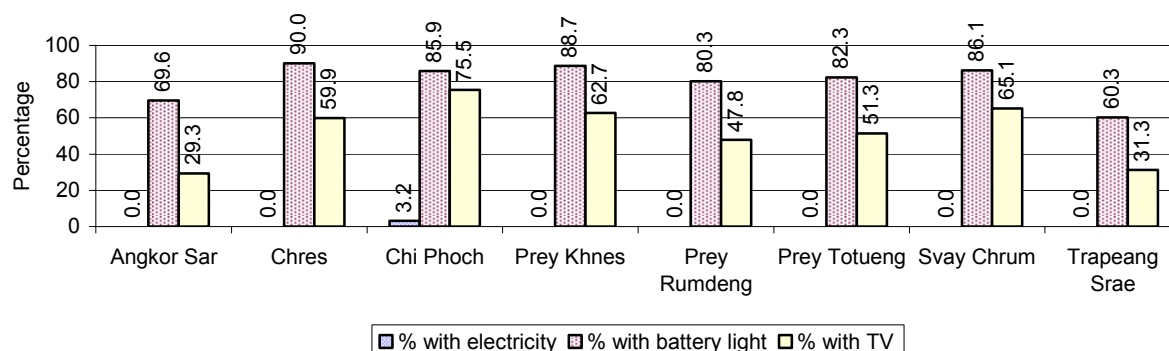
Living situation	2006	2007	2008
Families living in a house on public land	85 families	71 families	80 families
People, without permanent housing	60 person(s)	69 person(s)	81 person(s)

1.3.3 Percentage of Population living in a particular type of House, by Commune, in 2008



Note: Calculated against the total number of houses in each commune

1.3.4 Percentage of Houses with Electricity, Battery Lights and/or TVs, by Commune, in 2008



Note: Calculated against the total number of houses in each commune

1.3.5 Types of Vehicles and their ratio to Families across 3 years

This table shows the number of families per vehicle in the district. The last column shows the total number of each type of vehicle in the district for 2008.

Description	2006 ratio	2007 ratio	2008	
			Ratio	Number
Bicycle and bicycle with trailer	1	1	1	18,225
Ox-carts and horse-carts	12	11	11	2,331
Motorbike/with trailer	4	4	3	7,486
Motor tri-cycle	24,093	2,040	1,957	13
Large Transportation				
Total number of cars/trucks	132	112	70	365
Locally made vehicles	548	500	417	61
Trucks for goods transport	472	371	314	81
Buses/mini buses for passengers	339	291	252	101
Family cars	1,417	1,224	209	122
Agriculture machinery				
Tractors used for plowing	6,023	12,241	12,720	2
Power-tillage used for plowing	140	116	110	231
Other type of machinery				
Other type of machinery	688	3,497	877	29
Water transportation				
Row boats	N/A	N/A	N/A	0
Total number of motor boats	N/A	N/A	N/A	0
Motor boats used for fishing	N/A	N/A	N/A	0
Motor boats used for passengers	N/A	N/A	N/A	0
Motor boats used for goods transporting	N/A	N/A	N/A	0

Note: Ratio of families to a particular type of vehicle is the result of the total number of families divided by total number of that type of vehicle. Other types of vehicles, such as bulldozer, excavator, rollers etc. are not listed.

2 Infrastructure and Economy

2.1 Roads in meters over 3 years

Description	2006	2007	2008
Bituminous road	0 m	0 m	0 m
DBST, Macadam road	0 m	0 m	0 m
Concrete road	0 m	0 m	0 m
Laterite road	39,036 m	41,036 m	46,526 m
Constructed earth road	278,721 m	122,221 m	76,321 m
Un-constructed earth road	278,666 m	133,166 m	133,166 m

2.2 Sewerage Pipes in meters over 3 years

Description	Sewage pipe length		
	2006	2007	2008
Total length of sewage pipe, diameter 30-50 cm	0 m	0 m	0 m
Length of newly constructed sewage pipe, diameter 30-50 cm	0 m	0 m	6,050 m
Length of sewage pipe, diameter 30-50 cm needs repair/rehabilitation	0 m	0 m	0 m
Total length of sewage pipe, diameter of pipe 60-100 cm	4 m	4 m	4 m
Length of newly constructed sewage pipe, diameter 60-100 cm	4 m	4 m	6,054 m
Length of sewage pipe, diameter 60-100 cm needs repair/rehabilitation	2 m	2 m	2 m
Sewage pipe, diameter of pipe over 100 cm	0 m	0 m	0 m
Length of newly constructed sewage pipe, diameter over 100 cm	0 m	0 m	6,050 m
Length of sewage pipe, diameter over 100 cm needs repair/rehabilitation	0 m	0 m	0 m

2.3 Drainage and Bridges

Construction Type	2006		2007		2008	
	place(s)	Length	place(s)	Length	place(s)	Length
Single pipe culvert	358	1,453m	363	1,478 m	366	1,489 m
Double-pipe culvert	52	246m	55	330 m	58	273 m
Box pipe culvert	0	0m	10	50m	17	85 m
Wooden bridge	5	59m	5	59m	5	59 m
Concrete bridge	10	126m	13	159m	12	174 m
Bale bridge	4	72m	4	72m	4	72 m
Spillway construction	10	125m	7	125m	7	125 m

2.4 Services in the District

Descriptions	Number of places by year		
	2006	2007	2008
Public			
Electricity generating stations	34	35	32
Health clinics	1	1	2
Private			
Bicycle and motorcycle repair places	46	49	43
Agricultural machinery, tools and equipment repair places	0	3	0
Electronic tool repair places	14	11	14
Battery-charging services	86	92	105

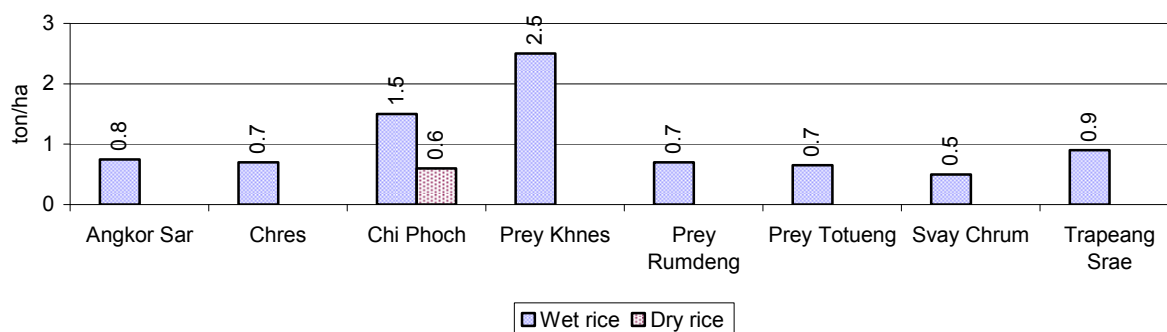
Descriptions	Number of places by year		
	2006	2007	2008
Handicraft places, wooden furniture and forest by-products	1	1	1
Other handicraft places (excluding furniture)	3	3	3
Small-scale services (hairstresser, phone service, massage, Karaoke, etc)	11	12	17
Small-scale food shop businesses (Food, groceries, drink shop, etc)	25	13	28
Small-scale rice mills	616	638	506
Medium or large-scale rice mills	1	1	1
Small-scale markets	4	3	2
Large-scale market	0	0	0
Alcohol refinery places	0	0	0
Pharmacies and small drug stores	5	1	3
Hotels	0	0	0
Guest houses	0	0	0
Restaurants	0	0	0
Gasoline stations	0	0	0

2.5 Agriculture

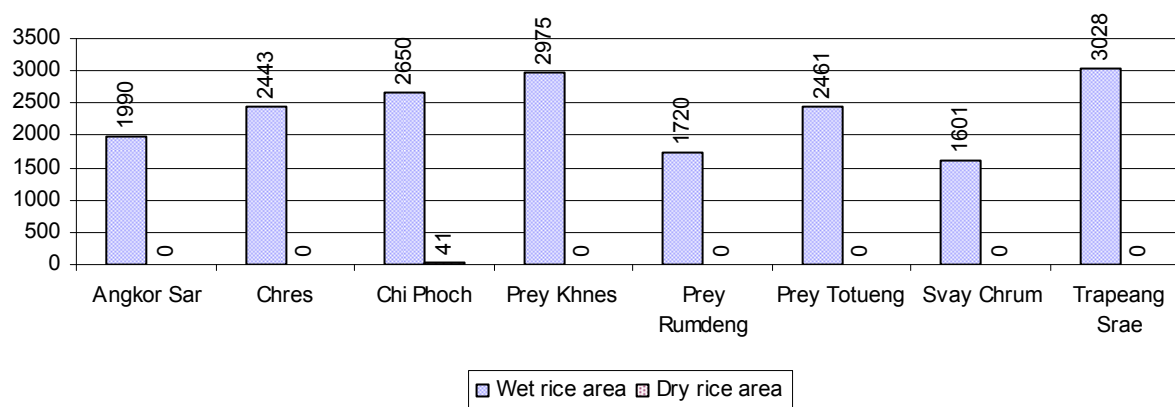
2.5.1 Rice cultivation in the District over 3 years

Description	2006	2007	2008
Total dry rice land area	912 ha	315 ha	61 ha
Actual dry rice cultivation area	693 ha	197 ha	41 ha
% actual cultivation to total land	76%	63%	67%
Total dry rice production	277 tonne(s)	118 tonne(s)	25 tonne(s)
Average dry rice yield	0.4 tonne(s)/ha	0.6 tonne(s)/ha	0.6 tonne(s)/ha
Total wet rice land area	21,929 ha	21,929 ha	20,909 ha
Actual wet rice cultivation area	19,263 ha	21,074 ha	18,868 ha
% actual cultivation to total land	88 %	96%	90%
Total wet rice production	15,169.61 tonne(s)	23,708.25 tonne(s)	19,339.70 tonne(s)
Average wet rice yield	0.8 tonne(s)/ha	1.1 tonne(s)/ha	1.0 tonne(s)/ha
Total intensive rice land area	1,961 ha	4,855 ha	2,336 ha
Actual intensive rice cultivation area	836 ha	2,825 ha	1,487 ha
Average intensive rice yield	0.4 tonne(s)/ha	0.6 tonne(s)/ha	0.6 tonne(s)/ha
Actual upland rice cultivation area	0 ha	0 ha	0 ha
Total upland rice production	- tonne(s)	- tonne(s)	- tonne(s)
Average upland rice yield	- tonne(s)/ha	- tonne(s)/ha	- tonne(s)/ha

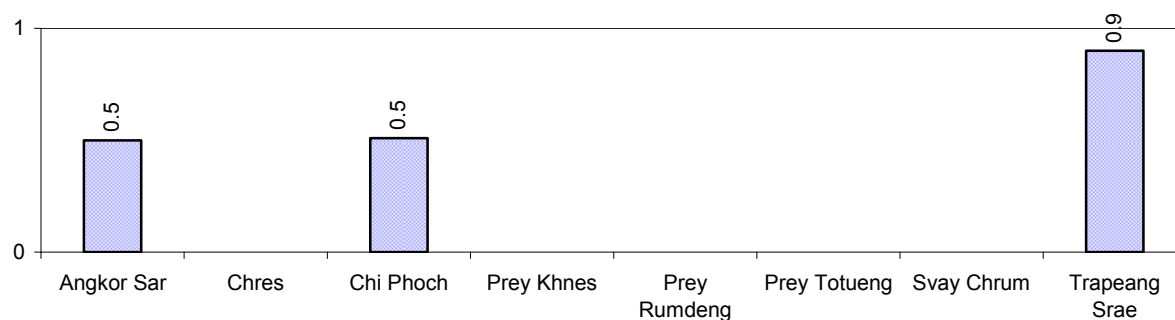
2.5.2 Estimated wet and dry Season Rice Yield in tonne(s)/Ha, by Commune, in 2008



2.5.3 Cultivated wet and dry Season Rice areas in Ha, by Commune, in 2008



2.5.4 Estimated intensive Rice Yields in tonnes/Ha, by Commune, for 2008



2.5.5 Estimated upland Rice Yield in tonnes/Ha, by Commune, for 2008

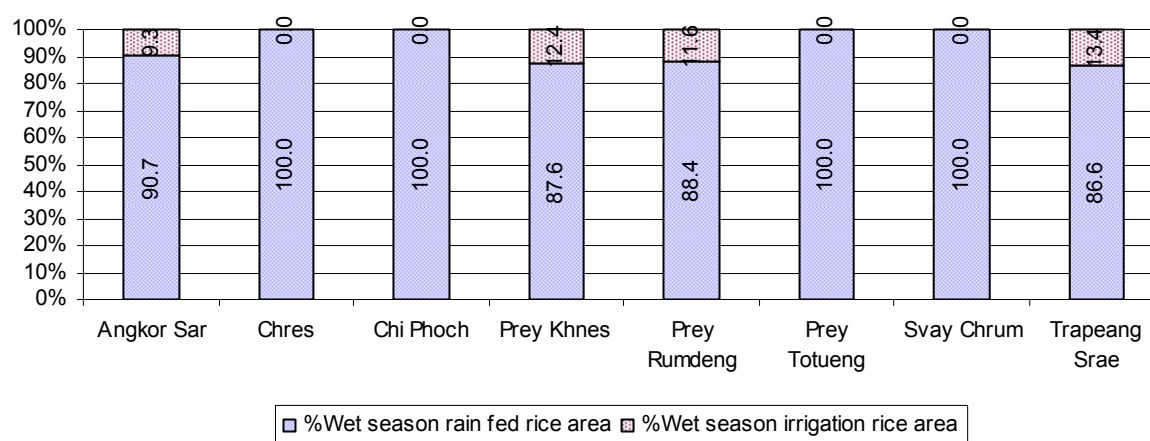
There were no estimated upland rice yields in this District in 2008

2.5.6 Wet season Rice irrigation across 3 years

Description		2006 %	2007 %	2008	
				%	Number
Total area of wet season rain fed rice land		88%	93%	94 %	17,706 ha
Percentage of wet season rice land that is irrigated; and for 2008 area in Ha		12 %	7 %	6 %	1,162 ha
Where	Area irrigated from canal/dam	71 %	71 %	82 %	949 ha
	Area irrigated from river, stream, lake, natural pond	13 %	20 %	12 %	142 ha
	Area irrigated from drilled well	15 %	8 %	6 %	71 ha
	Area irrigated from dug pond	1 %	0 %	0 %	0 ha

2.5.7 Water sources for wet Season Rice Cultivation, by Commune, in 2008

This chart shows the percentage of wet season rice cultivation receiving water from rain (natural) and from irrigation.



2.5.8 Access to Irrigation

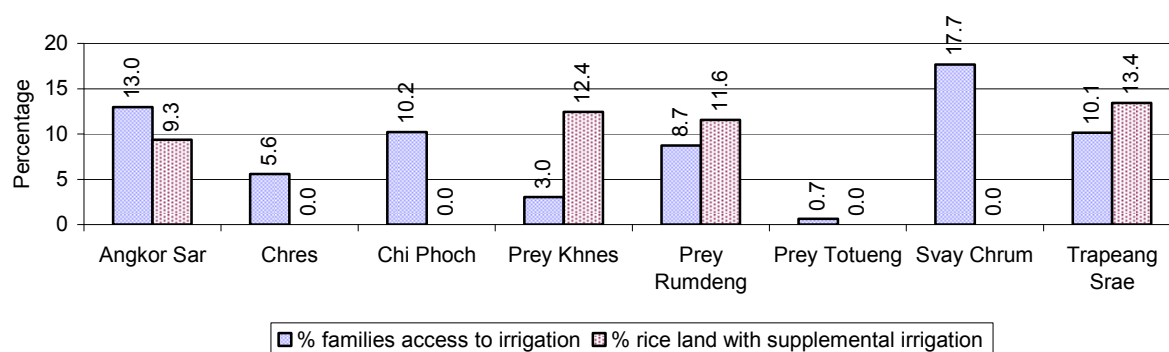
Description	2006 %	2007 %	2008	
			%	Number
Families who have access to irrigation water	8%	8%	9%	2,169 families
Families who have irrigation wells	5%	5%	5%	1,252 families

Note: Calculated against the total number of families are rice farmers

2.5.9 Number of Irrigation Wells over 3 years

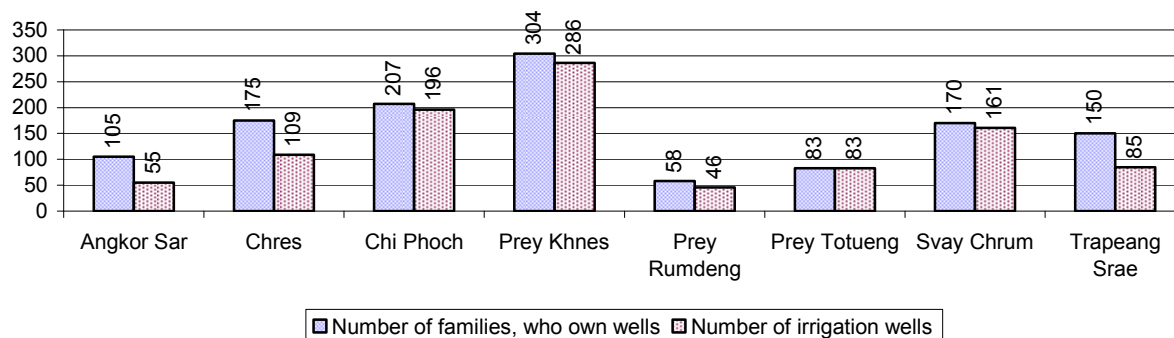
Description	2006	2007	2008
Number of irrigation wells	1,028 wells	1,012 wells	1,021 wells

2.5.10 Percentage of Families with access to (supplemental) Irrigation for wet Season Rice cultivation, by Commune, in 2008



Note: % of families, with access to irrigation is calculated against the total number of families, whose main occupation is rice farming. Irrigated wet rice land area is calculated against the total actual wet rice land cultivated areas

2.5.11 Irrigation Wells, by Commune, in 2008

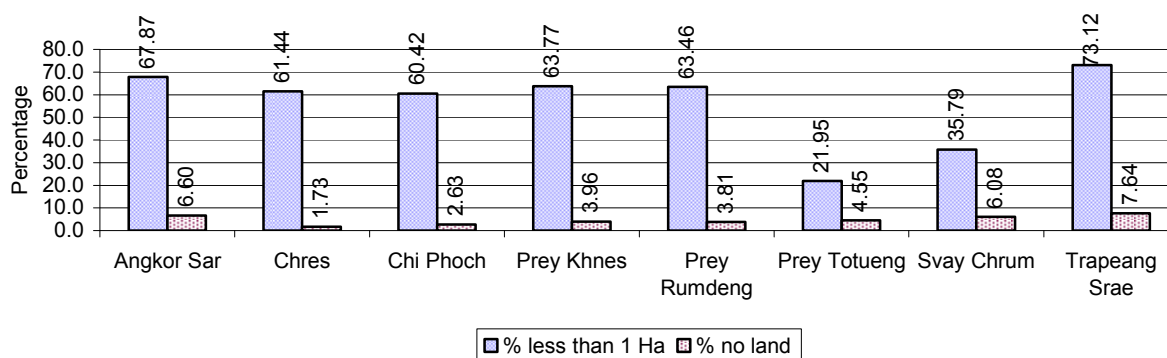


2.5.12 Farmers owning less than one hectare of Rice Land

Description	2006 %	2007 %	2008	
			%	Number
Families who have less than one hectare of rice land	53%	54%	57%	14,165 families
Families who do not own any rice land	5%	5%	5%	1,143 families

Note: Calculated on basis of total number of families who are rice farming

2.5.13 Percentage of Farmers with less than one Hectare or no Rice Land, by Commune, in 2008

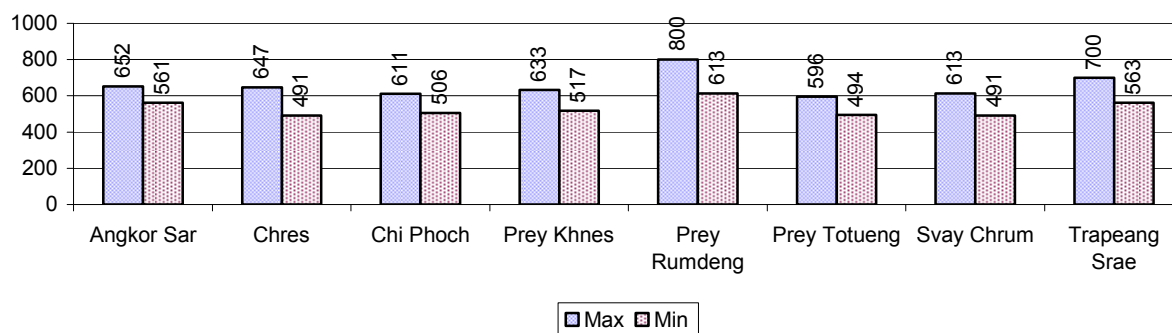


Note: Calculated on basis of total number of families who are rice farming

2.5.14 Average farm-gate Prices of Rice, over 3 years

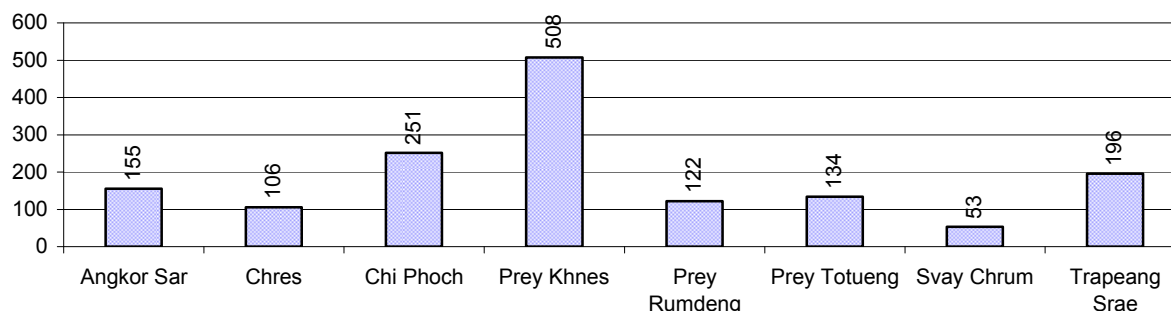
Description	2006	2007	2008
Maximum average farm gate price	615 Riels/Kg	697 Riels/Kg	657 Riels/Kg
Minimum average farm gate price	455 Riels/Kg	589 Riels/Kg	529 Riels/Kg
Average farm gate price	535 Riels/Kg	643 Riels/Kg	593 Riels/Kg
Average rice production per person	144 Kg/person	236 Kg/person	183 Kg/person

2.5.15 Minimum and maximum farm-gate Prices of Rice in Riel/kg, by Commune, in 2008



2.5.16 Production of Paddy in Kgs/Person, by Commune, in 2008

This table shows how much paddy (harvested rice) is produced in a year in a commune, in kgs per person.



2.5.17 Production of other Crops, over 3 years

Crops	2006	2007	2008
Corn cultivation area	0 ha	0 ha	0 ha
Estimated corn yield	- tonne(s)/ha	- tonne(s)/ha	- tonne(s)/ha
Estimated corn production	- tonne(s)	- tonne(s)	- tonne(s)
Soya bean cultivation area	0 ha	0 ha	0 ha
Estimated Soya bean yield	- tonne(s)/ha	- tonne(s)/ha	- tonne(s)/ha
Estimated Soya bean production	- tonne(s)	- tonne(s)	- tonne(s)
Mungbean cultivation area	0 ha	0 ha	0 ha
Estimated Mungbean yield	- tonne(s)/ha	- tonne(s)/ha	- tonne(s)/ha
Estimated Mungbean production	- tonne(s)	- tonne(s)	- tonne(s)
Peanut cultivation area	0 ha	0 ha	0 ha
Estimated Peanut yield	- tonne(s)/ha	- tonne(s)/ha	- tonne(s)/ha
Estimated Peanut production	- tonne(s)	- tonne(s)	- tonne(s)
Cassava cultivation area	0 ha	0 ha	0 ha
Estimated Cassava yield	- tonne(s)/ha	- tonne(s)/ha	- tonne(s)/ha
Estimated Cassava production	- tonne(s)	- tonne(s)	- tonne(s)
Sweet potatoes cultivation area	0 ha	0 ha	0 ha
Estimated Sweet potatoes yield	- tonne(s)/ha	- tonne(s)/ha	- tonne(s)/ha
Estimated Sweet potatoes production	- tonne(s)	- tonne(s)	- tonne(s)
Sesame cultivation area	0 ha	0 ha	0 ha
Estimated Sesame yield	- tonne(s)/ha	- tonne(s)/ha	- tonne(s)/ha
Estimated Sesame production	- tonne(s)	- tonne(s)	- tonne(s)

2.5.18 Yields of Corn, Soya beans and Mungbeans in tonne(s)/ha, by Commune, in 2008

There were no yields for any of these crops in this District in 2008

2.5.19 Yields of Peanuts and Cassava in tonne(s)/ha by Commune, in 2008

There were no yields for any of these crops in this District in 2008

2.5.20 Yields of Sweet Potatoes and Sesame in tonne(s)/ha, by Commune, in 2008

There were no yields for any of these crops in this District in 2008

2.5.21 Percentage Farmers who own less than 1 Ha or no Chamkar land

Description	2006	2007	2008	
	%	%	%	Number
Families, who own less than 1ha of Chamkar land	0%	-%	-%	0 families
Families, with no Chamkar land	8%	-%	-%	0 families

Note 1: Calculated as a percentage of the total number of families whose main occupation is Chamkar (not rice) farming

Note 2: Chamkar land is no-rice land, i.e. other crops

2.5.22 Percentage Farmers owning less than 1 ha or no Chamkar land, by Commune, in 2008

There were no Farmers owning less than 1 ha or no Chamkar land in this District in 2008

Note: Percentage is calculated among families, who Chamkar farm as a main occupation, not the total population of the commune.

2.5.23 Percentage of Families raising Cattle/Buffalo, over 3 years

Description	2006	2007	2008	
	%	%	%	Number
Families raising cattle/buffalo	82%	83%	84%	21,260 families
Families raising cattle/buffalo as labor forces	78%	80%	81%	20,581 families

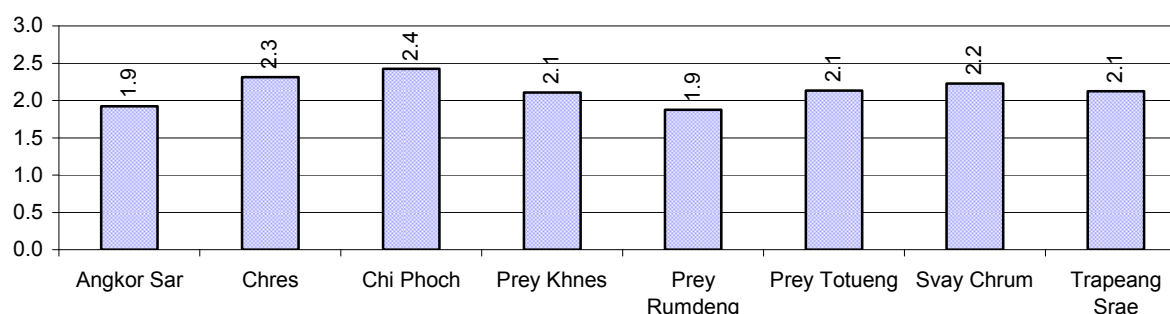
Note: Calculated against the total number of families.

2.5.24 Number of Cattle/buffalo being raised, over 3 years

Description	2006	2007	2008
Total number of cattle/buffalo	41,502 head(s)	43,799 head(s)	46,002 head(s)
Average cattle/buffalo per families	2.1 head(s)/families	2.1 head(s)/families	2 head(s)/families

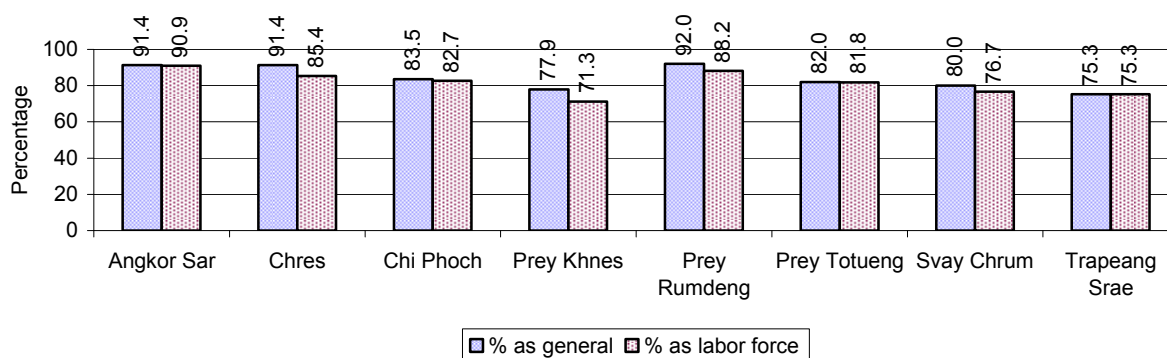
Note: Calculated by dividing total number of cattle/buffalo by total number of cattle/buffalo raising families

2.5.25 Average number of Cattle/Buffalo per Family, by Commune, in 2008



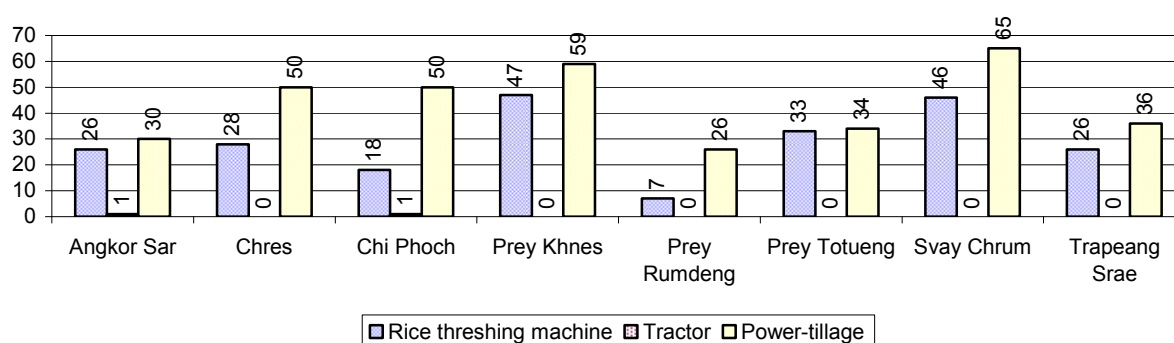
Note: Calculated by dividing total number of cattle/buffalo by total number of cattle/buffalo raising families

2.5.26 Percentage Families raising Cattle/Buffalo, for general and labor purposes in 2008, by Commune



Note: Calculated using the total number of families raising cattle/buffalo against the total number of families.

2.5.27 Type and number of agricultural Machines, by Commune, in 2008

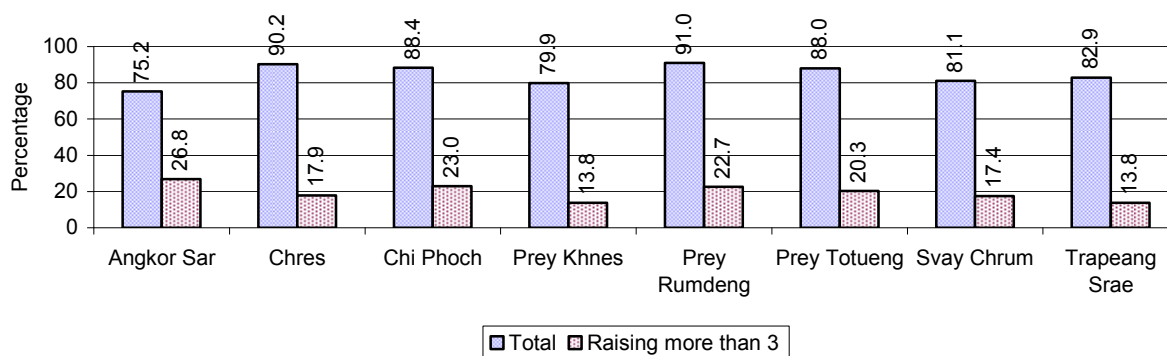


2.5.28 Livestock-producing Households over 3 years

Description	2006 %	2007 %	2008	
			%	Number
Total number of families raising pigs	86%	85%	85%	21,505 families
number of families raising more than 3 pigs	17%	17%	19%	4,853 families
Total number of families raising chickens	90%	91%	90%	22,827 families
number of families raising more than 3 chickens	68%	67%	67%	17,163 families
Total number of families raising ducks	33%	31%	30%	7,687 families
number of families raising more than 5 ducks	15%	16%	18%	4,570 families
Total number of families raising goats or sheep	0%	0%	0%	0 families
Total number of families raising horses	0%	0%	0%	2 families

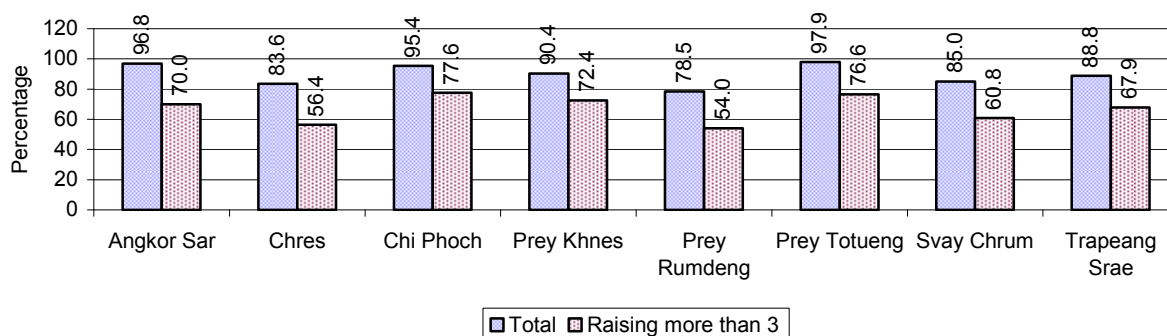
Note: Calculated against the total number of families

2.5.29 Percentage Families raising Pigs, by Commune, in 2008



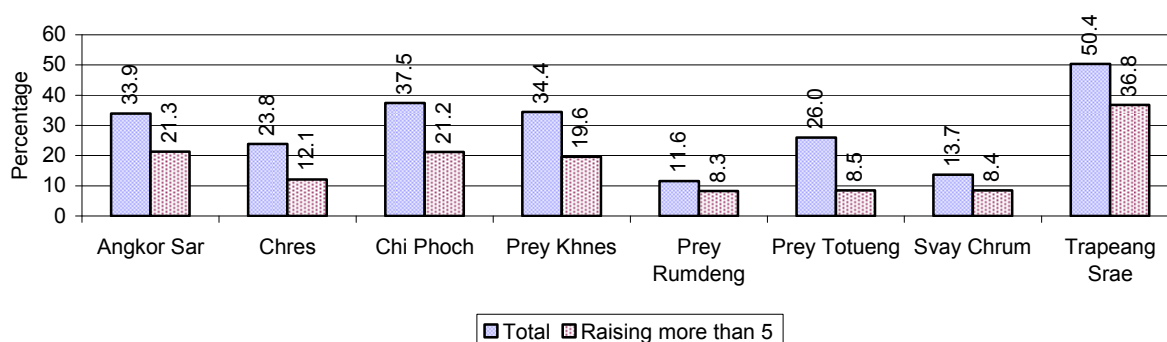
Note: Calculated against the total number of families in the commune

2.5.30 Percentage Families raising Chickens, by Commune, in 2008



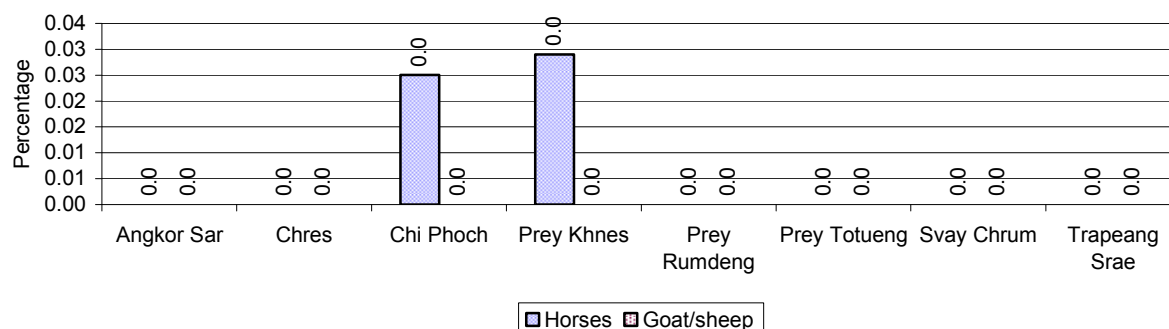
Note: Calculated against the total number of families in the commune

2.5.31 Percentage Families raising Ducks, by Commune, in 2008



Note: Calculated against the total number of families in the commune

2.5.32 Percentage Families raising Horses, Goats or Sheep, by Commune, in 2008



Note: Calculated against the total number of families in the commune

2.5.33 Livestock Farms over 3 years

Description	2006	2007	2008
Number of cattle/buffalo farms	0 farm(s)	0 farm(s)	0 farm(s)
Number of pig farms	0 farm(s)	0 farm(s)	0 farm(s)
Number of goat/sheep farms	0 farm(s)	0 farm(s)	0 farm(s)
Number of chicken farms	0 farm(s)	0 farm(s)	0 farm(s)
Number of duck farms	0 farm(s)	0 farm(s)	0 farm(s)

2.5.34 Number Livestock Farms, by Commune in 2008

There were no farms of this type in this District in 2008

Note: Number of farms are recorded by the village chief, not by counting number of livestock in each farm

2.5.35 Number Chicken and Duck Farms, by Commune, for 2008

There were no farms of this type in this District in 2008

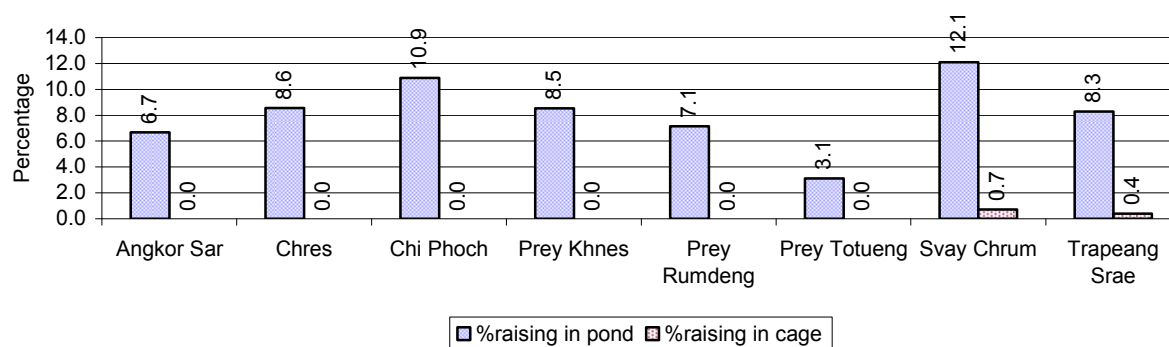
Note: Number of farm places recorded by village chief, not by counting number of livestock in each farm

2.5.36 Families raising Fish over 3 years

Description	2006	2007	2008
Total number of families raising fish	1,732 families	2,021 families	2,191 families
% families raising fish	7%	8%	9%
Number families raising fish in pond	1,717 families	2,006 families	2,152 families
% families raising fish in pond	7%	8 %	8%
Number fish pond	1,808 pond(s)	2,091 pond(s)	2,410 pond(s)
No. of ponds per family	1.1 pond/families	1.0 pond/families	1.1 pond/families
Number of families raising fish in cage	15 families	15 families	39 families
%families raising fish in cage	0 %	0 %	0%
Number of fish cage	15 cage(s)	15 cage(s)	39 cage(s)
No. of fish cage per family	1.0 cage /families	1.0 cage /families	1.0 cage /families

Note: % of families raising fish or fish in ponds or cages is calculated a percentage of the total number of families.

2.5.37 Percentage of Families raising Fish, by Commune, in 2008



Note: Calculated as a percentage of the total number of families in the commune.

2.5.38 Shrimp and Prawn Farming over 3 years

Description	2006	2007	2008
Number of families raising shrimps	0 families	0 families	0 families
% Families raising shrimps	0%	0%	0%
Number of shrimp ponds	0 pond	0 pond	0 pond
Total area raising shrimps	0 ha	0 ha	0 ha
Area per family	-ha/families	-ha/families	-ha/families
Number of families raising prawns	0 families	0 families	0 families
% families raising prawns	0%	0%	0%
Number prawn ponds	0 pond	0 pond	0 pond
Ponds per families	- pond/families	-pond/families	-pond/families
Number of prawn cages	0 cage	0 cage	0 cage
Cages per families	0 cage /families	0 cage /families	0 cage /families

Note: Percentage of families raising either prawns or shrimp is calculated against the number of families, who do aquaculture farming, NOT the total population.

2.5.39 Numbers of Families raising Shrimps and number of Shrimp Ponds, by Commune, in 2008

There were none of these in this District in 2008

2.5.40 Number of Families raising Prawn and Number of Prawn Ponds/Cages, by Commune, in 2008

There were none of these in this District in 2008

3 Social Aspects

3.1 Education

3.1.1 Kindergarten in the District over 3 years

Description	2006	2007	2008
Number of community kindergarten schools	0 school(s)	0 school(s)	0 school(s)
Number of community kindergarten class rooms	0 room(s)	0 room(s)	0 room(s)
Number of community kindergarten classes	0 class(es)	0 class(es)	0 class(es)
Number of community kindergarten teachers	0 person(s)	0 person(s)	0 person(s)
Number of women community kindergarten teachers	0 women	0 women	0 women
Number of state and private kindergarten schools	5 school(s)	3 school(s)	7 school(s)
Number of state and private kindergarten class rooms	6 room(s)	3 room(s)	7 room(s)
Number of state and private kindergarten classes	6 class(es)	3 class(es)	7 class(es)
Number of state and private kindergarten teachers	6 person(s)	3 person(s)	8 person(s)
Number of women state and private kindergarten teachers	6 women	3 women	8 women

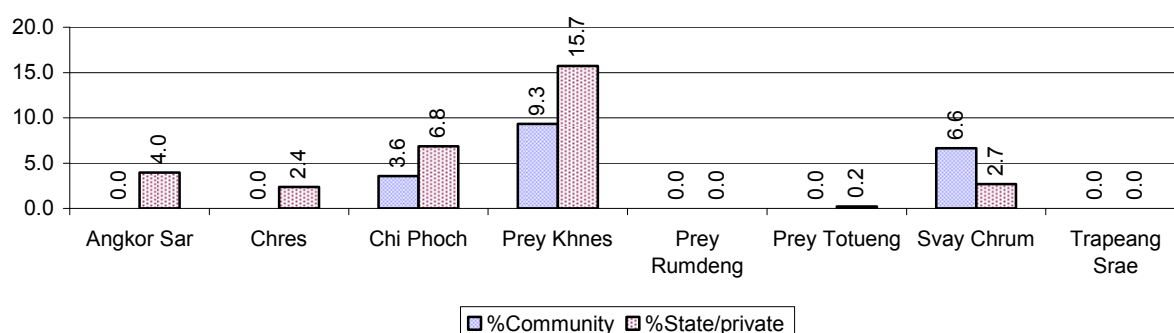
3.1.2 Percentage enrolment at Kindergarten level over 3 years

This table shows the percentage of the total 3-5 year old population attending kindergarten.

Description	2006 %	2007 %	2008	
			%	Number
Total percentage of children, 3-5 yrs, go to kindergarten	5%	4%	6%	473 person(s)
Percentage of children, 3-5 yrs, go community kindergarten	2%	2%	2%	188 person(s)
Percentage children, 3-5 yrs, go state/private kindergarten	3%	3%	4%	285 person(s)

Note: Calculated against the total for that age group

3.1.3 Percentage of Children 3-5 yrs attending Kindergarten, by Commune, in 2008



3.1.4 Basic Education over 3 years

Primary School

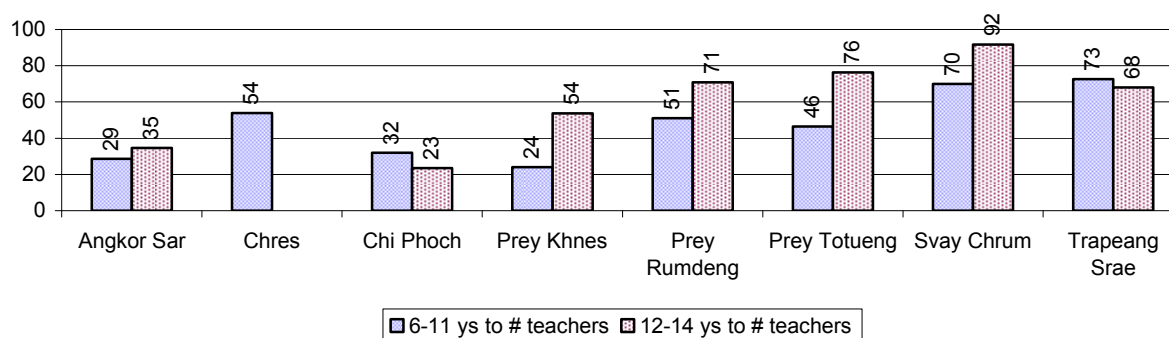
Description	2006	2007	2008
Number of primary schools	47 school(s)	49 school(s)	52 school(s)
Number of primary school rooms	427 room(s)	432 room(s)	479 room(s)
Number of primary classes	547 class(es)	548 class(es)	540 class(es)
Number of primary teachers	325 person(s)	314 person(s)	304 person(s)
Ratio of children 6-11 yrs to school	288	265	249
Ratio of children 6-11 yrs to school room	32	30	27
Ratio of children 6-11 yrs to class	25	24	24
Ratio of children 6-11 yrs to teacher	42	41	43

Note: According to education norm, children 6-11 yrs should attend primary school, while 12-14 yrs should be in lower secondary school, but in reality this varies.

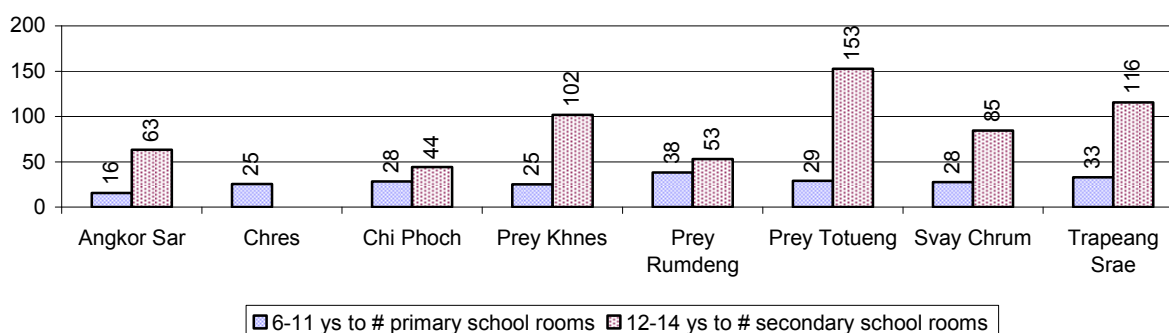
Lower Secondary School

Description	2006	2007	2008
Number of lower secondary schools	7 school(s)	7 school(s)	7 school(s)
Number of lower secondary school rooms	67 room(s)	74 room(s)	85 room(s)
Number of lower secondary classes	109 class(es)	117 class(es)	120 class(es)
Number of lower secondary teachers	112 person(s)	116 person(s)	132 person(s)
Ratio children 12-14 yrs to school	1,229	1,186	1,062
Ratio of children 12-14 yrs to school room	128	112	87
Ratio of children 12-14 yrs to class	79	71	62
Ratio of children 12-14 yrs to teacher	77	72	56

3.1.5 Ratio of 6-11 year old and 12-14 year old Children to number of Teachers, by Commune, in 2008



3.1.6 Ratio of 6-11 year old and 12-14 year old Children to number of School Rooms, by Commune, in 2008



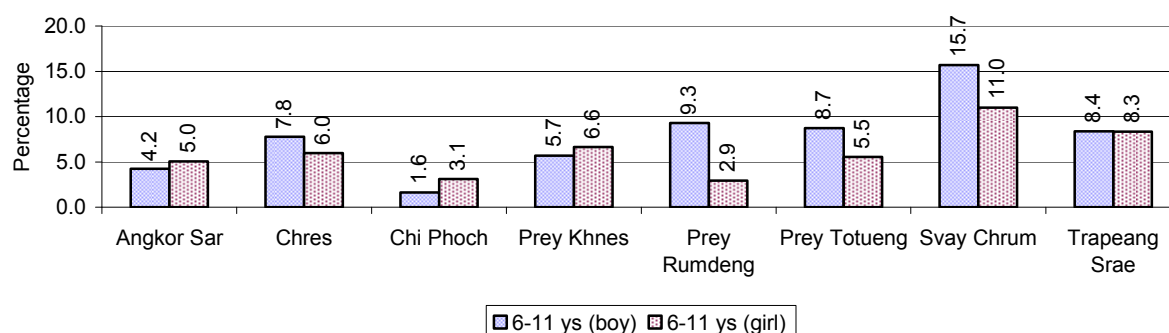
3.1.7 Enrolment status at Primary Level over 3 years

Description	2006 %	2007 %	2008	
			%	Number
Total children aged 6-11 years old	12%	12%	11%	12,925 person(s)
Total children aged 6-11 who are in school	91%	92%	93%	12,014 person(s)
Total children aged 6-11 who are not in school	9%	8%	7%	911 person(s)
Total girls aged 6-11 years old	12%	11%	11%	6,542 person(s)
Total girls aged 6-11 who are in school	91%	91%	94%	6,132 person(s)
Total girls aged 6-11 who are not in school	9%	9%	6%	410 person(s)
Total boys aged 6-11 years old	12%	12%	12%	6,383 person(s)
Total boys aged 6-11 who are in school	92%	92%	92%	5,882 person(s)
Total boys aged 6-11 who are not in school	8%	8%	8%	501 person(s)

Note 1: Percentage is calculated on the basis of the total number of children within 6-11 year age group for the first 3 rows and for the total girls and the total boys aged 6-11 yrs.

Note 2: Number of girls aged 6-11 who are in & not in school is calculated against the total number of girls aged 6-11 yrs. Number boys, 6-11 yrs who are in & not in school are calculated against the total number of boys aged 6-11 yrs.

3.1.8 Percentage of 6-11 year old Children not in School, by Commune, in 2008



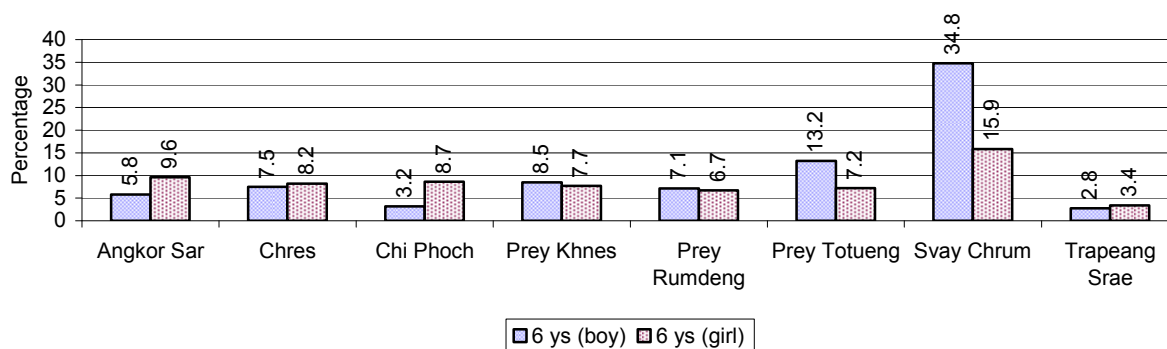
Note: calculated on the basis of the total number of children within 6-11 year age group in the commune.

3.1.9 Enrolment of 6 year old Children over 3 years

Description	2006 %	2007 %	2008	
			%	Number
Total % and number of children aged 6 years old	3%	3%	3%	3,697 person(s)
Total % of children aged 6 years old in school	90%	89%	90%	3,344 person(s)
Total % of children aged 6 years old not in school	10%	11%	10%	353 person(s)

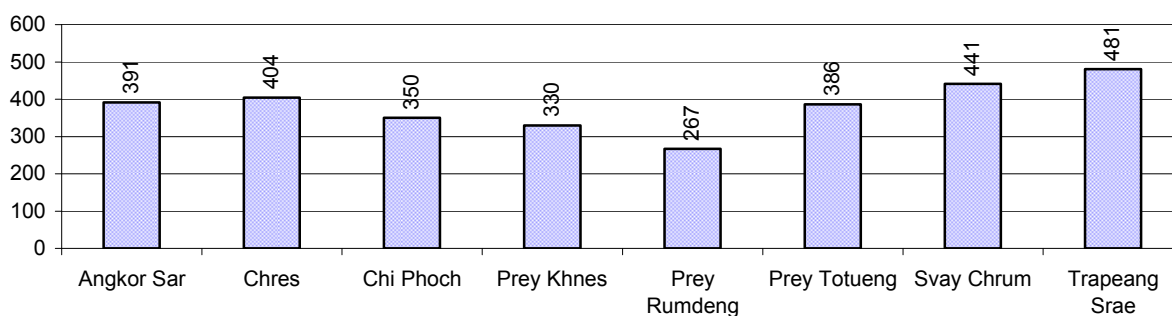
Note: First row calculated as a percentage of total population. Second and third row calculated as a percentage of the total number of 6 year olds.

3.1.10 Percentage of 6 year old Children not in School, by Commune, in 2008



Note: Calculated as a percentage of total 6 year old population

3.1.11 Number of 5 year old Children in each Commune in 2008

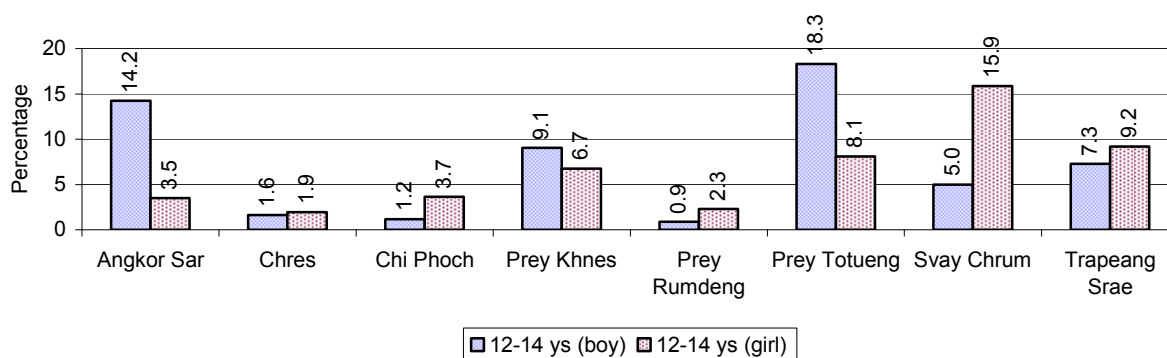


3.1.12 Enrolment at Lower Secondary Level over 3 years

Description	2006 %	2007 %	2008	
			%	Number
Total children aged 12-14 years old	8%	7%	7%	7,432 person(s)
Children aged 12-14 years old in school	93%	93%	93%	6,915 person(s)
Children aged 12-14 years old not in school	7%	7%	7%	517 person(s)
Total girls aged 12-14 years old	7%	7%	6%	3,805 person(s)
Girls aged 12-14 years old in school	93%	93%	93%	3,538 person(s)
Girls aged 12-14 years old not in school	7%	7%	7%	267 person(s)
Total boys aged 12-14 years old	8%	8%	7%	3,627 person(s)
Boys aged 12-14 years old in school	94%	93%	93%	3,377 person(s)
Boys aged 12-14 years old not in school	6%	7%	7%	250 person(s)

Note: Percentage is calculated on the basis of number of the total number of children within 12-14 yrs group, except for the first row of each section which is calculated on the basis of the total population.

3.1.13 Percentage of 12-14 year olds not in School, by Commune, in 2008



Note: Calculated as a percentage of the total 12-14 year old population in each commune

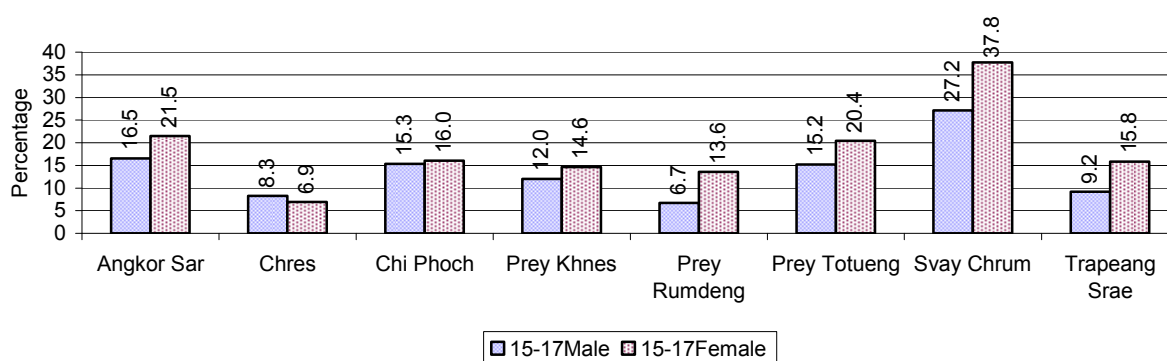
3.1.14 Upper Secondary Schools over 3 years

Description	2006	2007	2008
Number of upper secondary schools	2 school(s)	3 school(s)	2 school(s)
Number of upper secondary school rooms	50 room(s)	50 room(s)	50 room(s)
Number of upper secondary classes	62 class(es)	62 class(es)	64 class(es)
Number of upper secondary teachers	41 person(s)	41 person(s)	65 person(s)
Ratio of 15-17 yr olds to number of school	4,057	2,584	3,947
Ratio of 15-17 yr olds to number of school room	162	155	158
Ratio of 15-17 yr olds to number of classes	131	125	123
Ratio of 15-17 yr olds to number of teacher	198	189	121

3.1.15 Enrolment of 15-17 year old teenagers over 3 years

Description	2006	2007	2008
Number of teenage, 15-17 years old	8,113 person(s)	7,753 person(s)	7,894 person(s)
Number of teenage, 15-17 years old, who are not studying	1,644 person(s)	1,258 person(s)	1,297 person(s)
Percentage of teenage, 15-17 years old not studying	20%	16%	16%

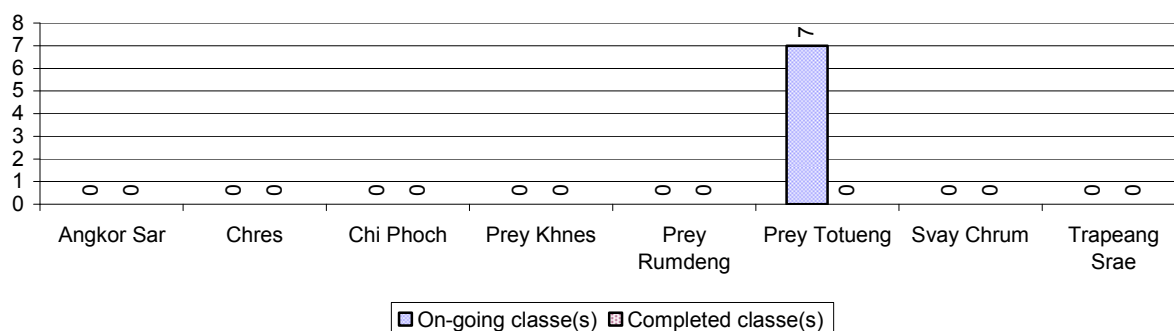
3.1.16 Percentage of 15-17 year old Teenagers not at School, by Commune, in 2008



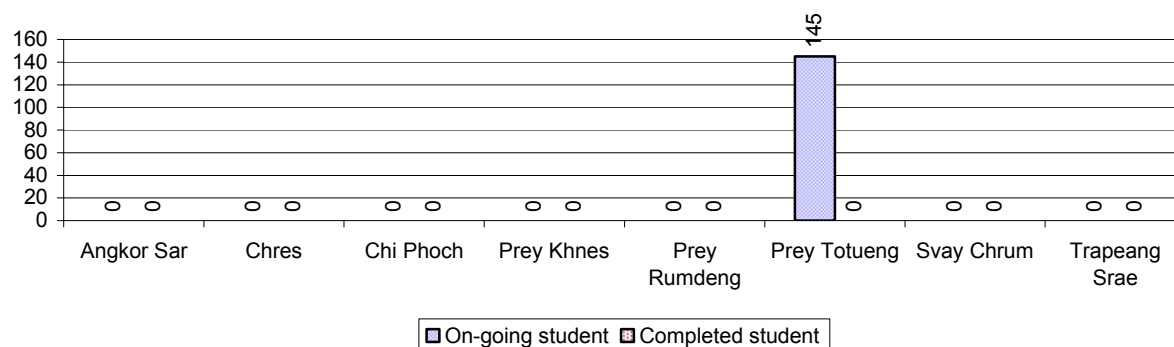
3.1.17 Literacy Classes as of 2008

Literacy classes	Organized by:		Other Program(s)	Total
	PDoEYS	NGOs		
Number of On-going literacy classes	0 class(es)	7 class(es)	0 class(es)	7 class(es)
Number of literacy students in on-going classes	0 person(s)	145 person(s)	0 person(s)	145 person(s)
Completed literacy class(es)	0 classes	0 classes	0 classes	0 classes
Number of literacy students that have completed literacy classes	0 person(s)	0 person(s)	0 person(s)	0 person(s)
Number of students that passed	0 person(s)	0 person(s)	0 person(s)	0 person(s)

3.1.18 Number of on-going and completed Literacy Classes, by Commune, in 2008



3.1.19 Students of on-going & completed Literacy Classes, by Commune, in 2008

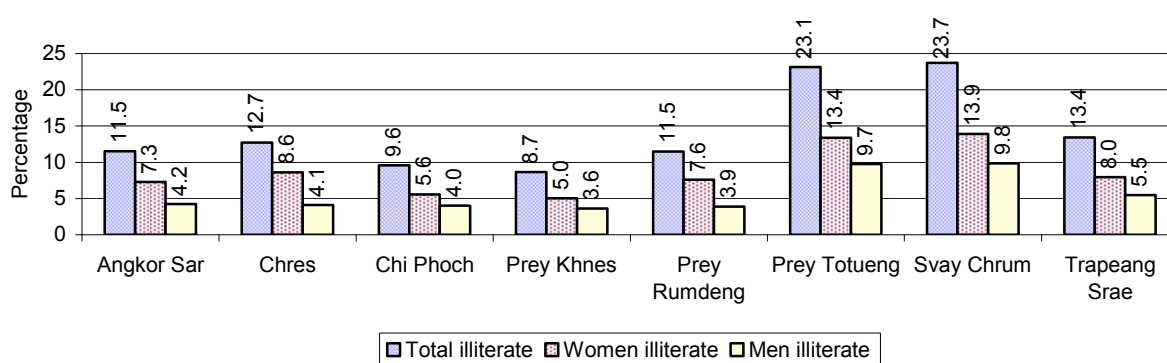


3.1.20 Percentage of illiterate People between 15-60, over 3 years

Illiteracy Status	2006	2007	2008	
	%	%	%	Number
Illiterate people, 15-60 years old	12%	14%	14%	10,354 person(s)
Illiterate females, 15-60 years old	7%	9%	9%	6,268 person(s)
Illiterate people, 15-17 years old	6%	6%	5%	388 person(s)
Illiterate females, 15-17 years old	3%	4%	3%	240 person(s)
Illiterate people, 18-24 years old	7%	9%	8%	1,484 person(s)
Illiterate females, 18-24 years old	4%	5%	4%	799 person(s)
Illiterate people, 25-60 years old	15%	18%	18%	8,482 person(s)
Illiterate females, 25-60 years old	9%	11%	11%	5,229 person(s)

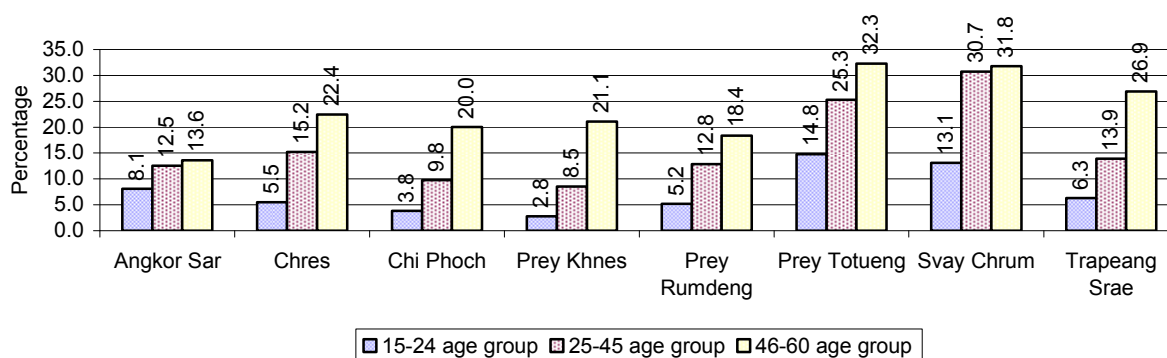
Note: Percentage is calculated on the basis of number of people in age each group.

3.1.21 Percentage illiterate People among 15-60 yrs old, by Commune, in 2008



Note: Percentages are calculated on the basis of number of people in that age group.

3.1.22 Percentage illiterate People for 15-24 yrs, 25-45 yrs and 46-60 yrs, by Commune, in 2008



Note: Percentage of illiterate people in each age group is calculated on the basis of number of people in that age group.

3.2 Health

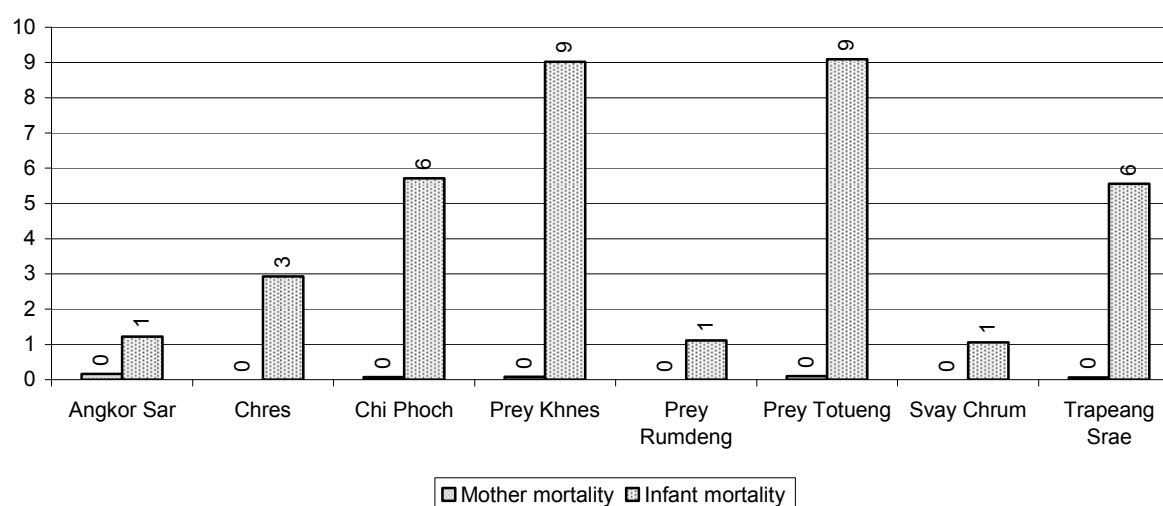
3.2.1 Health Situation of Women and Children, over 3 years

Description	2006	2007	2008
Number families with a birth during the year	1,539 families	1,495 families	1,490 families
Number of women who had their baby delivered by a TBA	958 person(s)	989 person(s)	683 person(s)
Percentage of women who had their baby delivered by a TBA	62 %	66 %	46 %
Number of women who had their baby delivered by a midwife	581 person(s)	506 person(s)	807 person(s)
Percentage of women had their baby delivered by a midwife	38 %	34 %	54 %
Number of mothers who died within 1 month of giving birth	7 person(s)	5 person(s)	5 person(s)
Mothers who died within 1 month of giving birth per 100,000 families having a delivery	455	334	336

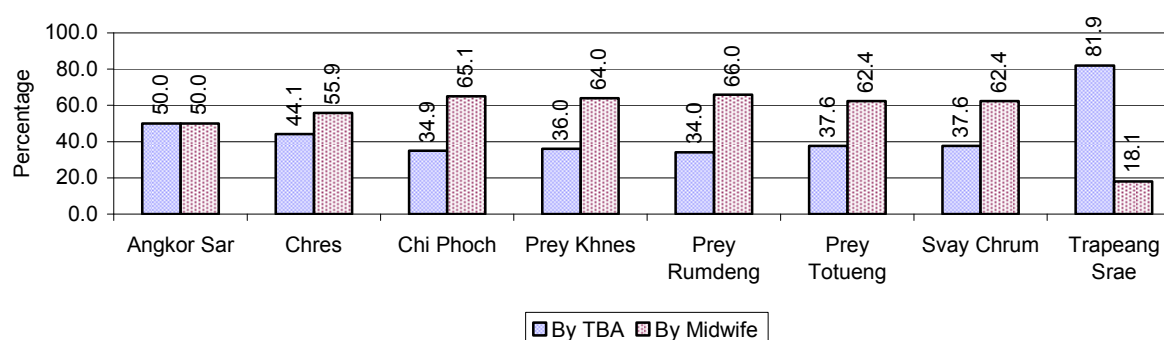
Description	2006	2007	2008
Number of infants born during the year	1,539 person(s)	1,498 person(s)	1,498 person(s)
Number of Infants who died within 1 month	64 person(s)	40 person(s)	46 person(s)
Infants mortality within 1 month per 1,000 births	42	27	31
Number of children who died below the age of 5.	57 person(s)	77 person(s)	30 person(s)
Number of infants, aged 9-12 months, born during the year	849 person(s)	1,002 person(s)	1,075 person(s)
Nr. infants, aged 9-12 months, not receiving full immunization	18 person(s)	20 person(s)	27 person(s)
% of 9-12 months infants, not receiving full immunization	2 %	2 %	3 %

Note: TBA = Traditional Birth Attendant

3.2.2 Mothers dying within 0 days to 1 month of giving Birth and Infants dying within 1 month in 2008, by Commune

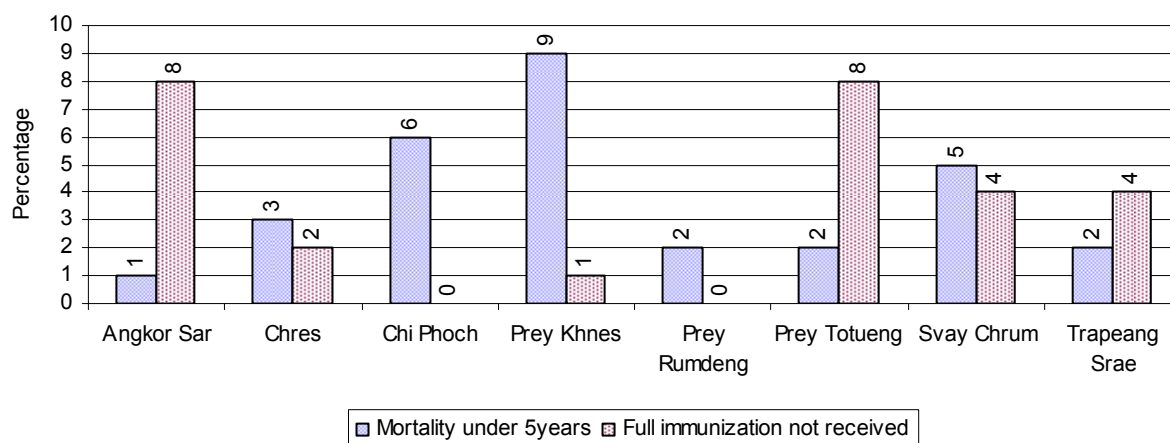


3.2.3 Percentage of Women delivering with a TBA or Midwife, by Commune



Note: Calculated as a percentage of total deliveries

3.2.4 Percentage of Children dying below 5 & of 9-12 months not receiving full Immunization, by Commune, in 2008



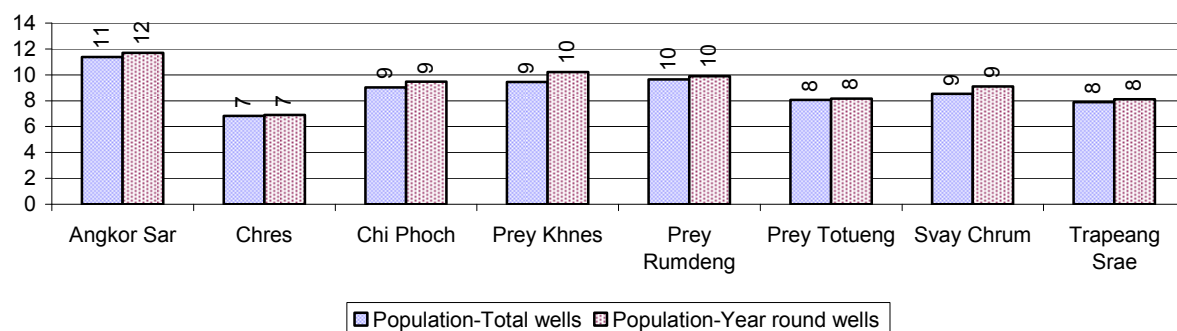
Note: Mortality rate calculated as a percentage of the total 5 year old population. Lack of immunization received calculated as a percentage of the total number 9-12 months olds there are

3.3 Water and Sanitation

3.3.1 Number of different types of Wells over 3 years

Type of wells	Number of wells by year		
	2006	2007	2008
<i>Total number of pumped or mixed wells</i>	12,055	11,906	13,198
Year-round usable pumped or mixed wells	11,557	11,457	12,765
Dry season unusable pump or mixed wells	498	449	433
Pump or mixed wells needing repair/rehabilitation	740	575	425
<i>Total number of ring wells</i>	88	59	143
Year-round usable ring wells	33	24	108
Dry season unusable ring wells	55	35	35
Ring wells needing repair/rehabilitation	32	22	18
<i>Total number of unprotected dug wells</i>	0	0	0
Year-round usable unprotected dug wells	0	0	0
Dry season unusable unprotected dug wells	0	0	0

3.3.2 Ratio of People to Wells, by Commune, in 2008



Note: Year-round wells excluding unprotected wells

3.3.3 Potable Ponds over 3 years

Type of Pond	2006	2007	2008
Total number of normal-type ponds	0 pond	0 pond	0 pond
Year-round usable normal-type ponds	0 pond	0 pond	0 pond
Dry season unusable normal-type ponds	0 pond	0 pond	0 pond
Normal-type ponds needing repair/rehabilitation	0 pond	0 pond	0 pond
Total number of filter ponds	0 pond	0 pond	0 pond
Year-round usable filter ponds	0 pond	0 pond	0 pond
Filter ponds, dry season unusable	0 pond	0 pond	0 pond
Filter ponds needing repair/rehabilitate	0 pond	0 pond	0 pond

3.3.4 Ratio of People to normal Ponds, by Commune in 2008

There were no Ponds in this District in 2008

3.3.5 Ratio of People to Filter Ponds, by Commune, in 2008

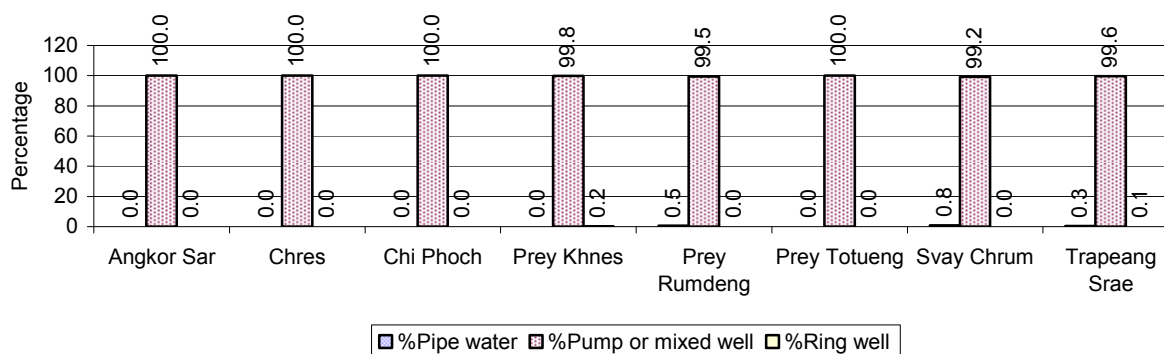
There were no Filter Ponds in this District in 2008

3.3.6 Source of potable Water for Households, over 3 years

Water sources	2006 %	2007 %	2008	
			%	Number
Families using water from purification system	0%	0 %	0 %	49 families
Families using water from pump, mixed wells	100%	100 %	100 %	25,382 families
Families using water from ring wells and open dug wells	0%	0 %	0 %	9 families
Families using water from pond	0%	0 %	0 %	0 families
Families using water from rain water storage	0%	0 %	0 %	0 families
Families using water from rivers, lakes, natural ponds and reservoirs	0%	0 %	0 %	0 families

Note: Calculated as a percentage of the total number of families.

3.3.7 Percentage Families using different Water Sources, by Commune, in 2008



Note: Calculated as a percentage of the total number of families in each commune

3.3.8 Percentage Families using Water from Rain Water Storage, Ponds and natural Sources (rivers/lakes/natural ponds/reservoirs), by Commune, 2008

There were no Families using Water from Rain Water Storage, Ponds and natural Sources (rivers/lakes/natural ponds/reservoirs) in this District in 2008

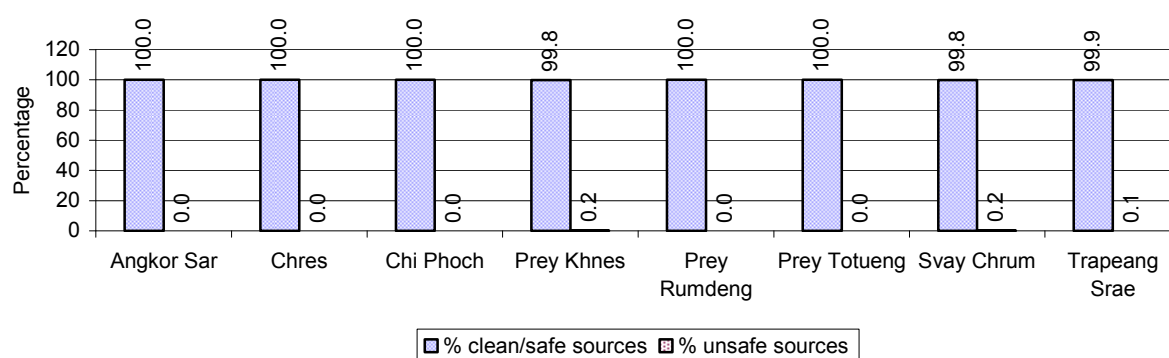
Note: Calculated as a percentage of the total number of families in each commune

3.3.9 Drinking Water Sources in the dry Season over 3 years

Percentage Families that get drinking water from:	2006	2007	2008	
	%	%	%	Number
from clean/safe sources	99 %	99 %	100 %	25,426 families
from unsafe sources	1 %	1 %	0 %	14 families

Note: Calculated as a percentage of the total number of families.

3.3.10 Percentage Families using safe and unsafe Water Sources in the dry Season, by Commune, in 2008



Note: Calculated as a percentage of the total number of families in each commune.

3.3.11 Drinking Water Purification by Households, over 3 years

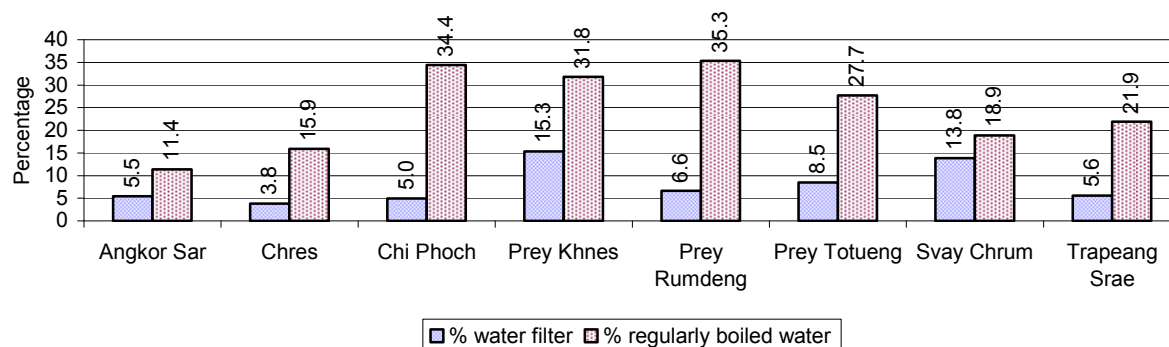
This table shows the different ways families make water safe for drinking.

Families, who:	2006	2007	2008	
	%	%	%	Number
Filter water for drinking	2%	6%	8 %	2,038 families
Boil water for drinking	19%	21%	25 %	6,272 families

Note: Calculated as a percentage of the total number of families

3.3.12 Percentage Families filtering Water or regularly boiling Water, by Commune, in 2008

This graph shows the different ways families make drinking water safe.



Note: Calculated on as a percentage of the total number of families in each commune.

3.3.13 Families' access to Water, over 3 years

Families access to water	2006 %	2007 %	2008	
			%	Number
Families with water at home or in less then 150m	93%	76%	94 %	23,830 families
Families with water 150m or more away from home	7%	5%	6 %	1,610 families

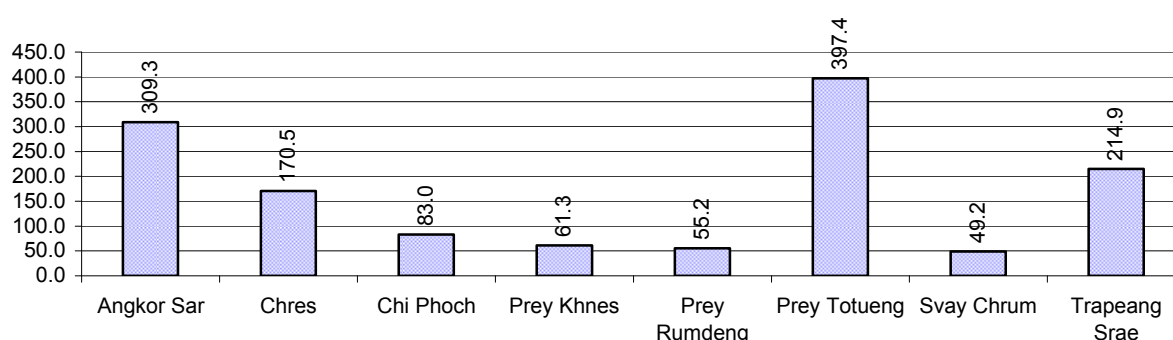
Note: Calculated as a percentage of the total number of families

3.3.14 Ratio of people to Latrines over 3 years

Description	2006 Ratio	2007 Ratio	2008	
			Ratio	Number
Ratio of people to latrines	197.3	174.8	96.6	1,182.0

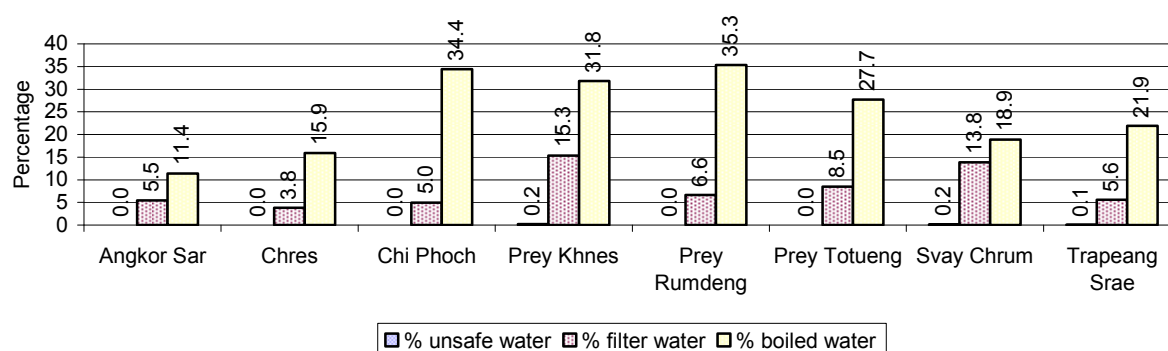
Note: Ratio calculated by dividing the number of houses with latrines by the total population

3.3.15 Ratio of People to Latrines, by Commune, in 2008



Note: Ratio calculated by dividing the number of houses with latrines by the total population in a Commune.

3.3.16 Percentage of Families drinking boiled, filtered or unsafe Water, by Commune, in 2008



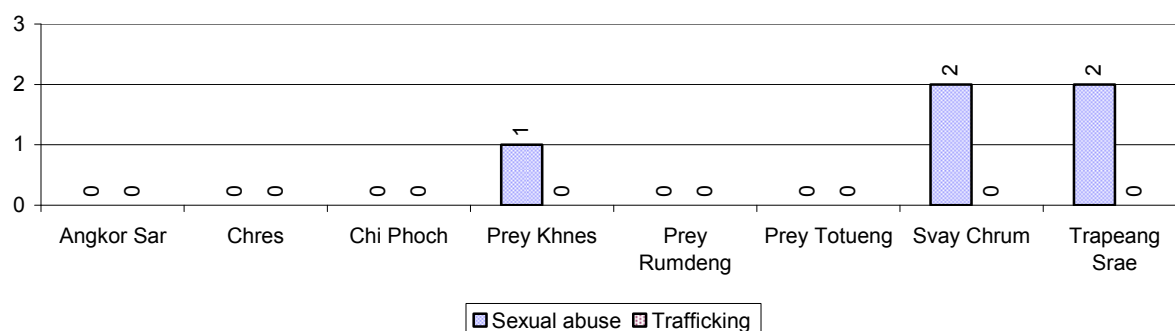
Note: Calculated as a percentage of the total number of families in each commune.

3.4 Vulnerable groups

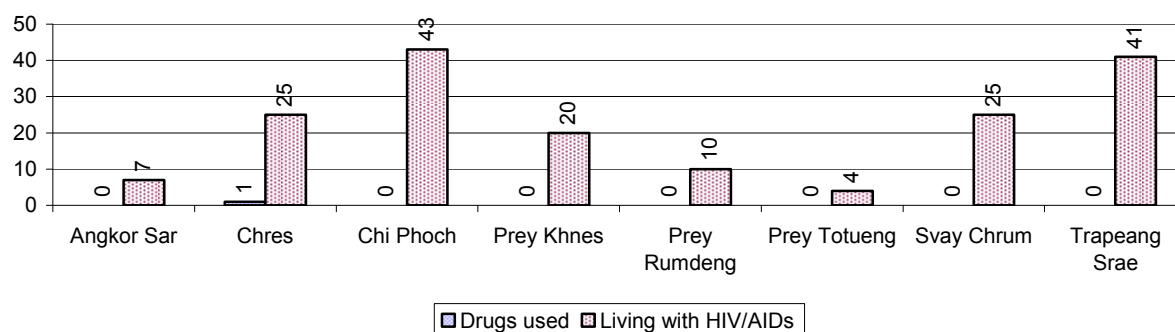
3.4.1 Vulnerable Groups in need of special Protection over 3 years

Vulnerable groups	2006	2007	2008
Victims of sexual abuse	12 person(s)	5 person(s)	5 person(s)
Victims of human trafficking	6 person(s)	0 person(s)	0 person(s)
Families with family member(s) using drugs	2 families	0 families	1 families
Families with family member(s) living with HIV/AIDS	150 families	173 families	175 families
Children under 18 yrs old whose parent died of AIDS	254 person(s)	243 person(s)	254 person(s)
Orphaned/abandoned children under 18 yrs old (all cases)	442 person(s)	472 person(s)	468 person(s)
Elderly persons without guardian	210 person(s)	174 person(s)	144 person(s)
Disabled people able to earn an income	64 person(s)	53 person(s)	52 person(s)
Disabled people unable to earn an income	179 person(s)	192 person(s)	197 person(s)
Disabled people under 18 yrs old	84 person(s)	79 person(s)	84 person(s)
Victims of natural disasters	114 families	94 families	710 families
Victims of land mines and unexploded weapons	12 person(s)	6 person(s)	3 person(s)

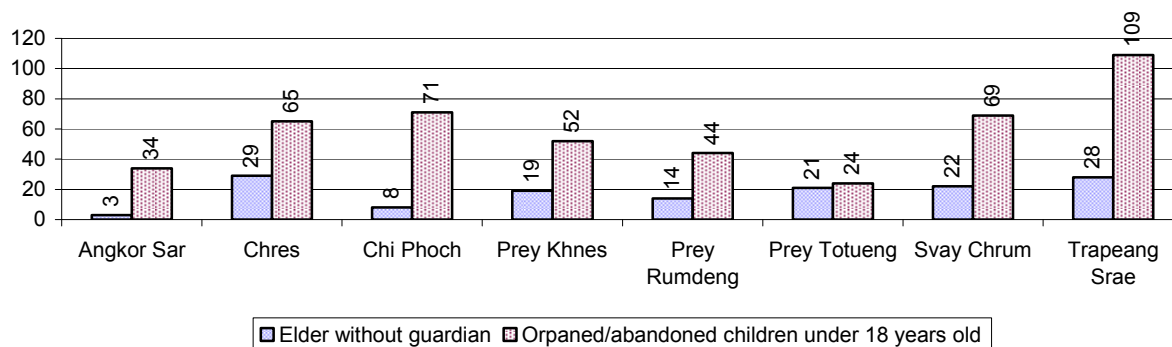
3.4.2 Registered Victims of sexual Abuse or Trafficking, by Commune, for 2008



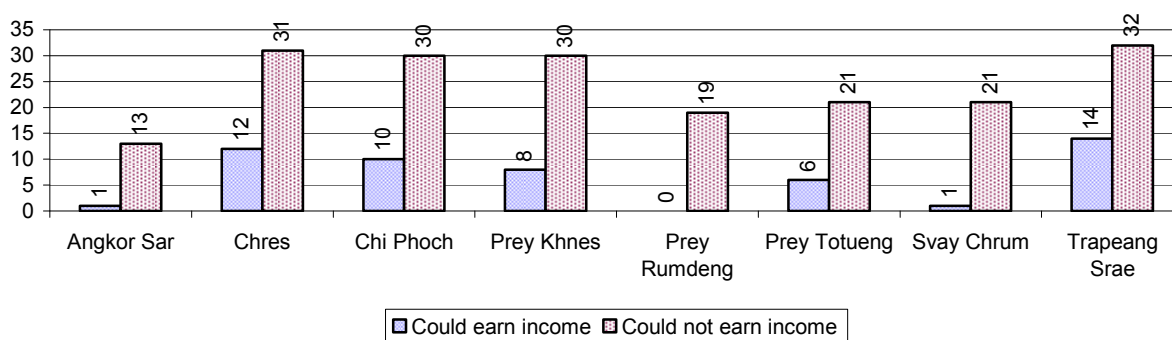
3.4.3 Registered Families with Member(s) using Drugs or living with HIV/AIDS, by Commune, for 2008



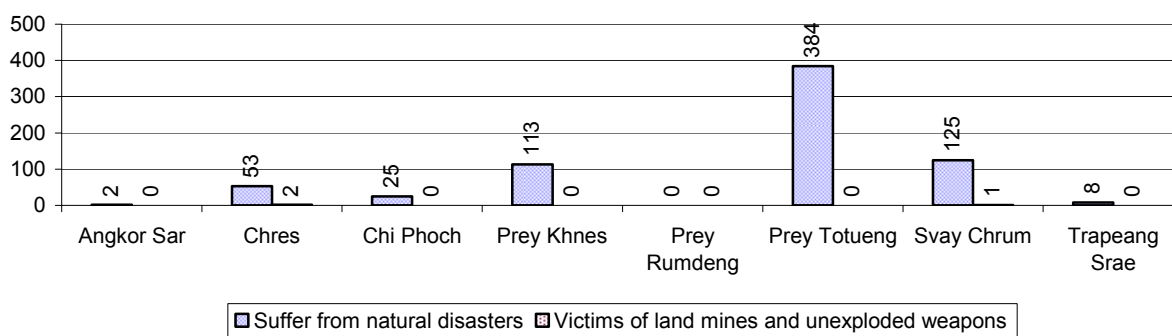
3.4.4 Elderly Persons without a Guardian and orphaned/abandoned Children under 18 years old, by Commune, for 2008



3.4.5 Number of disabled People who could or could not earn an Income, by Commune, for 2008



3.4.6 Number of Families who suffered from natural Disasters, and number of Victims of Land Mines and unexploded Weapons, by Commune, in 2008



3.5 Migration

3.5.1 Migration over 3 years

Description	2006	2007	2008
Number of families permanently in-migrated	families	42 families	111 families
Total number of people	436 person(s)	312 person(s)	358 person(s)
Total number of female	207 person(s)	147 person(s)	180 person(s)

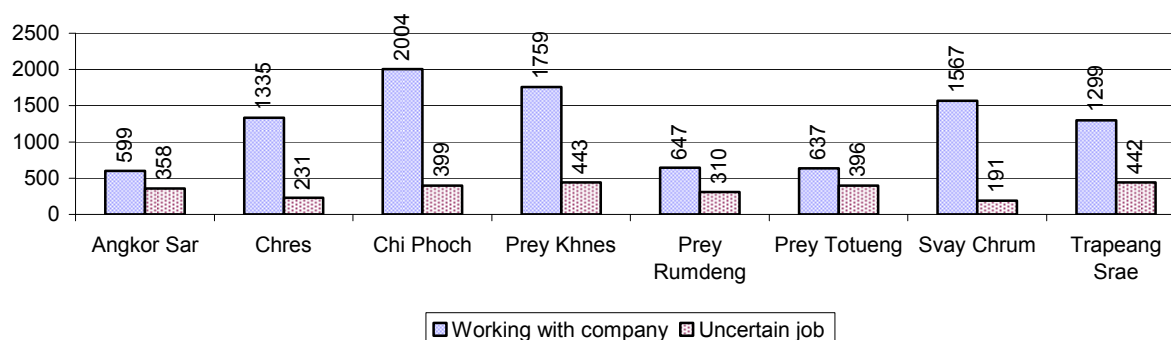
Description	2006	2007	2008
Number of families permanently out-migrated	128 families	116 families	78 families
Total number of people	510 person(s)	483 person(s)	345 person(s)
Total number of female	259 person(s)	256 person(s)	183 person(s)
Number of families staying temporarily	21 families	12 families	14 families
Total number of people	59 person(s)	53 person(s)	71 person(s)
Total number of female	33 person(s)	35 person(s)	38 person(s)

3.5.2 Job Migration

Description	2006	2007	2008
Number of people migrated to work with company/factory	14%	15%	15% 9,847 persons
Number of people migrated to work, but have uncertain jobs	4%	4%	4% 2,770 persons

Note: Calculated as a percentage of the total population of 18-60 year olds

3.5.3 Number of People working outside their home Villages in a Company/Factory or with an uncertain Job in 2008

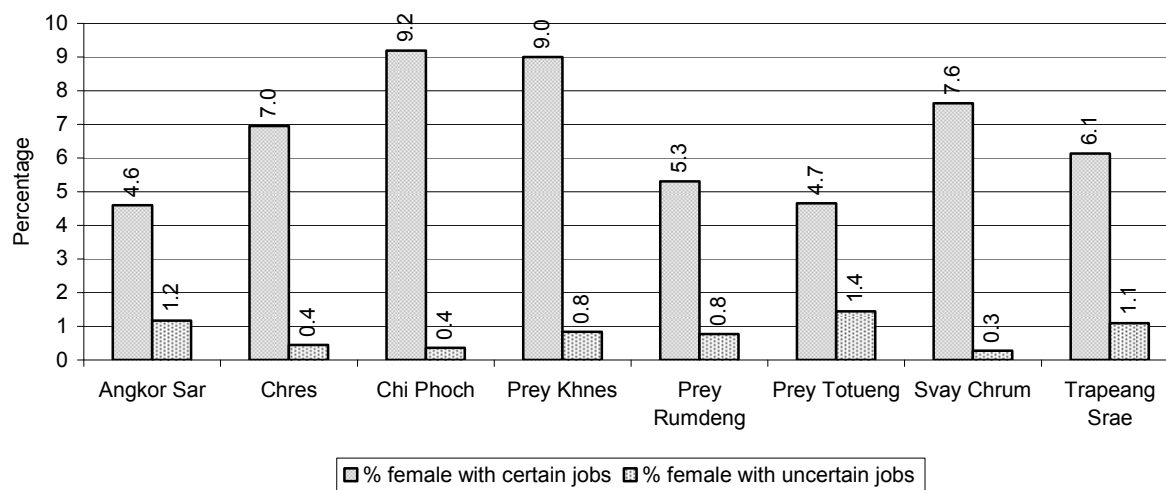


3.5.4 Female migration over 3 years

Description	2006 %	2007 %	2008	
			%	Number
Total number of migrants	10.2%	10.8%	11.0%	12,617 person(s)
Number of female migrants	6.9%	7.5%	7.7%	8,768 person(s)
Total number of migrants, who go to work with company/factory (with certain jobs)	7.8%	8.5%	8.6%	9,847 person(s)
Number of female migrants with certain jobs	6.2%	6.8%	6.9%	7,898 person(s)
Total number of migrants with uncertain jobs	2.4%	2.3%	2.4%	2,770 person(s)
Number of female migrants with uncertain jobs	0.7%	0.7%	0.8%	870 person(s)

Note: Calculated as a percentage of the total population

3.5.5 Percentage female Migrants with certain and uncertain Jobs, by Commune, in 2008



Note: Calculated as a percentage of the total population of the commune

4 Natural Resources and Environment (NRE)

4.1 Families involved with NRE issues over 3 years

Description	2006 %	2007 %	2008	
			%	Number
Families living with forest by products	0 %	0 %	0 %	0 families
Families living in a protected area	0 %	0 %	0 %	0 families
Houses with access to garbage collection service	0 %	0 %	0 %	0 families
Families affected by environmental pollution	0 %	0 %	0 %	0 families
Families using chemical fertilizer	92 %	96 %	96 %	24,340 families
Families using chemical pesticide	31 %	32 %	24 %	6,168 families

Note: Calculated as a percentage of the total number of families

4.2 Percentage of Families involved with Natural Resource issues, by Commune, for 2008

There were no families involved with natural resource issues in this District in 2008

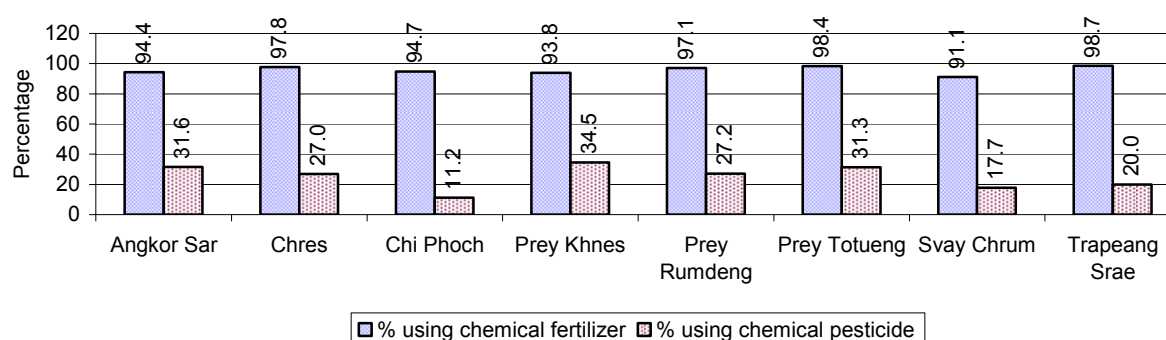
Note: Calculated as a percentage of the number of families in each commune

4.3 Percentage Houses with access to Garbage collection and Families affected by environmental Pollution, by Commune, for 2008

There were no houses with access to garbage collection and there were no families affected by environmental pollution in this District in 2008

Note: Garbage collection is calculated as a percentage of the total number of houses in each commune and families affected by environmental pollution is calculated as a percentage of the total number of families in each commune.

4.4 Percentage Families using chemical Fertilizer and chemical Pesticides, by Commune, for 2008



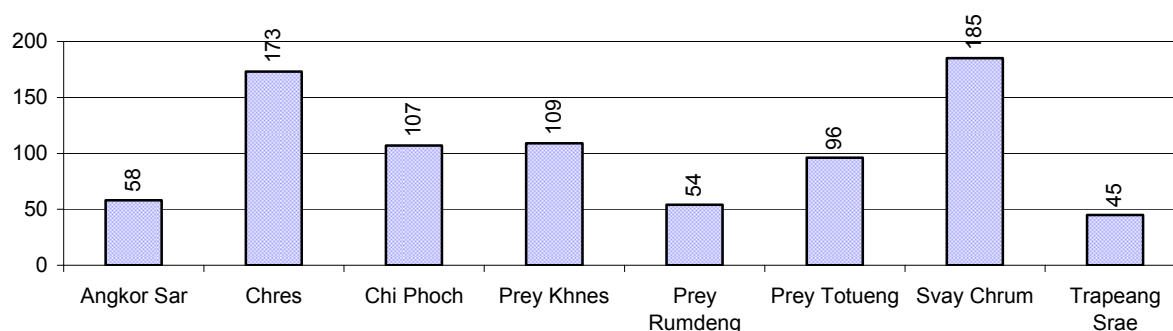
Note: Calculated as a percentage of the total number of families in each commune

5 Administration and Security

5.1 Birth Registration across 3 years

Description	2006	2007	2008
Number of infants to be registered	1,475 person(s)	1,458 person(s)	1,452 person(s)
Number of unregistered infants the year	643 person(s)	856 person(s)	827 person(s)
Percentage of infants unregistered	44 %	59 %	57 %

5.2 Number of unregistered Infants born in 2008, by Commune

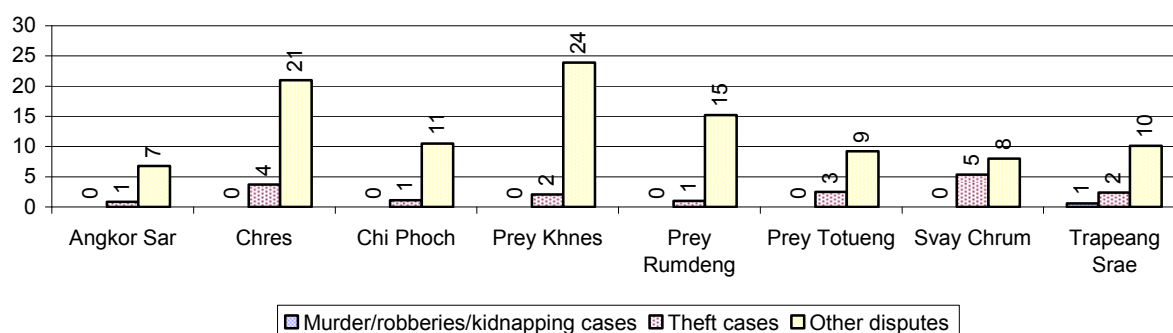


5.3 Registered criminal Cases over 3 years

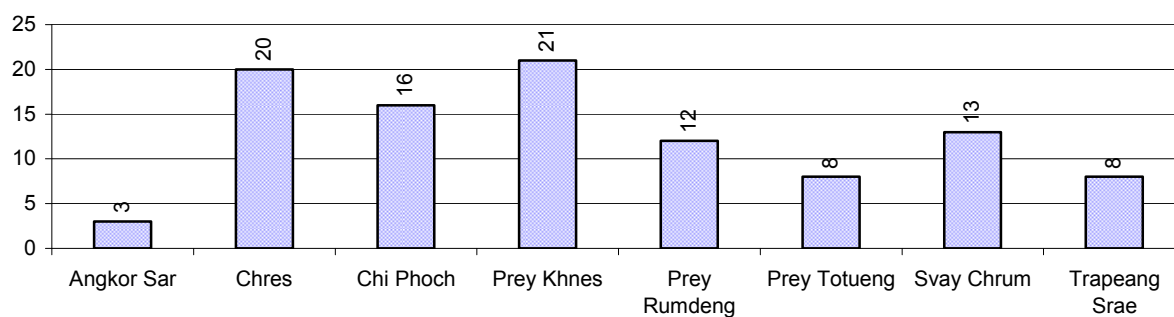
Description	2006	2007	2008
Murders, robberies and kidnapping cases	11 case(s)	11 case(s)	1 case(s)
Theft cases	66 case(s)	26 case(s)	28 case(s)
land dispute cases	116 case(s)	88 case(s)	101 case(s)
Other disputes cases	260 case(s)	183 case(s)	151 case(s)

Note: this reflects only registered criminal cases

5.4 Registered criminal Cases per 10,000 people, by Commune, for 2008



5.5 Number of registered Land Disputes, by Commune, in 2008

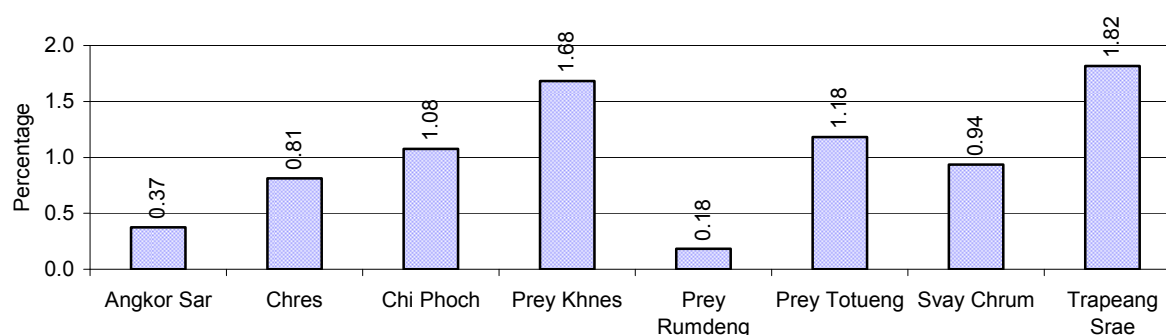


6 Gender

6.1 Registered Domestic Violence over 3 years

Description		2006	2007	2008
Families experiencing domestic violence		309 families	267 families	273 families(s)
% families experiencing domestic violence		1 %	1 %	1 %
Domestic violence cases reported by village chiefs		92 case(s)	78 case(s)	64 case(s)
Type	Physical violence	38 case(s)	28 case(s)	19 case(s)
	Sexual violence	3 case(s)	1 case(s)	0 case(s)
	Mental violence	31 case(s)	42 case(s)	41 case(s)
	Household economic violence	20 case(s)	7 case(s)	4 case(s)
Number of administrative decisions on domestic violence		25 case(s)	56 case(s)	24 case(s)
% of administrative decisions on domestic violence		27 %	72 %	38 %

6.2 Percentage of registered cases of Families experiencing domestic Violence, by Commune, in 2008



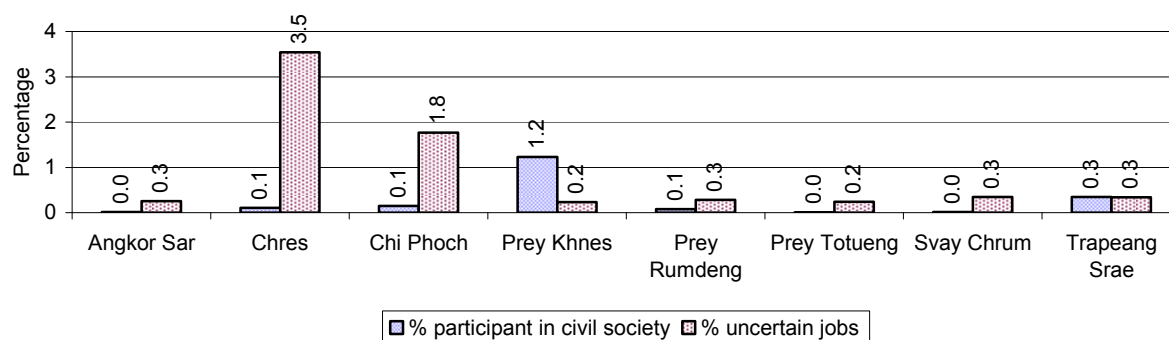
Note: Calculated as a percentage of the total number of families in each commune

6.3 Women's involvement over 3 years

Description	2006 %	2007 %	2008	
			%	Number
People participating in civil society	1%	0%	1%	777 person(s)
Women participating in civil society	0%	0%	0%	295 person(s)
People, 18-60 yrs, with uncertain/irregular jobs	0%	1%	2%	1,348 person(s)
Women, 18-60 yrs, with uncertain/irregular jobs	0%	1%	1%	652 person(s)

Note: Participation can be in NGOs, CBOs, credit groups, women's unions, parties and other civil society organizations. The first section is calculated as a percentage of the total population. The second section is calculated as a percentage of the total 18-60 year old population.

6.4 Percentage of Female Participants in Civil Society and of 18-60 year women with uncertain Jobs, by Commune, in 2008



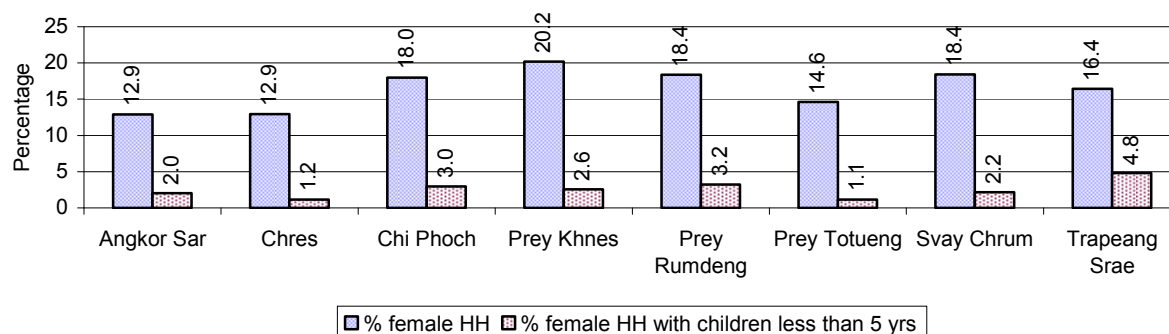
Note: Percentage of female participants in civil society is calculated as a percentage of the total population per commune. The percentage of 18-60 years old women with uncertain jobs is calculated as a percentage of the total 18-60 year old population per commune.

6.5 Female-headed Households over 3 years

Families with:	2006	2007	2008	
	%	%	%	Number
Households in which a woman is the family head	16%	16%	17%	4,216 families
Households in which a woman is the family head with children of less than 5 yrs	3%	2%	3%	654 families

Note: Calculated as a percentage of the total number of families

6.6 Percentage female-headed Households and with Children of less than 5 years old, by Commune, in 2008



Note: Calculated as a percentage of the total number of families in each commune
HH: Headed Household

7 Indigenous People in the District

7.1 Ethnic Minorities in the District over 3 years

Race of indigenous	2006		2007		2008	
	# families	# population	# families	# population	# families	# population
Phnong	0 families	0 person(s)	0 families	0 person(s)	0 families	0 person(s)
Kouy	0 families	0 person(s)	0 families	0 person(s)	0 families	0 person(s)
Stieng	0 families	0 person(s)	0 families	0 person(s)	0 families	0 person(s)
Mil	0 families	0 person(s)	0 families	0 person(s)	0 families	0 person(s)
Kroal	0 families	0 person(s)	0 families	0 person(s)	0 families	0 person(s)
Thmorn	0 families	0 person(s)	0 families	0 person(s)	0 families	0 person(s)
Khaonh	0 families	0 person(s)	0 families	0 person(s)	0 families	0 person(s)
Tompouonn	0 families	0 person(s)	0 families	0 person(s)	0 families	0 person(s)
Charay	0 families	0 person(s)	0 families	0 person(s)	0 families	0 person(s)
Kroeung	0 families	0 person(s)	0 families	0 person(s)	0 families	0 person(s)
Kavet	0 families	0 person(s)	0 families	0 person(s)	0 families	0 person(s)
Saouch	0 families	0 person(s)	0 families	0 person(s)	0 families	0 person(s)
Lun	0 families	0 person(s)	0 families	0 person(s)	0 families	0 person(s)
Kachak	0 families	0 person(s)	0 families	0 person(s)	0 families	0 person(s)
Praov	0 families	0 person(s)	0 families	0 person(s)	0 families	0 person(s)
Others	0 families	0 person(s)	0 families	0 person(s)	0 families	0 person(s)
Total	0 families	0 person(s)	0 families	0 person(s)	0 families	0 person(s)

Note: "Others" refer to other ethnic groups which are not listed.

7.2 Other Minorities in the District over 3 years

Minority	2006		2007		2008	
	# families	# population	# families	# population	# families	# population
Khmer Islamic	0 families	0 person(s)	0 families	0 person(s)	0 families	0 person(s)
Vietnamese	2 families	2 person(s)	0 families	0 person(s)	0 families	0 person(s)
Laos	0 families	0 person(s)	0 families	0 person(s)	0 families	0 person(s)

Note: Number of indigenous and minority population are additional data, so some village may not recorded.

SECTION C: PLANS AND PROJECTS

8 Priorities and Plans

8.1 Priorities of Commune Councils for 2009 in the District by Sector

The District Priority Activity Matrix (DPAM) data are taken from the CDPD. The DPAM is used for the District Integration Workshop (DIW), to show what kind of projects the commune has proposed in their Commune Investment Plan (CIP) for 2009. Donors, departments and other agencies then consider which projects they want to support and which projects they are not interested in. This results in Temporary Agreements between the Commune Council and the Supporter (NGO, Department, private donor, etc), as shown in table 8.2

No.	Project Name	Angkor Sar	Chres	Chi Phoch	Prey Khnes	Prey Rumdeng	Prey Totueng	Svay Chrum	Trapeang Srae	Req. Project
		140501	140502	140503	140504	140505	140506	140507	140508	Total
Economic										
1	Compost fertilizer training		5 training	18 training	2 training	8 training	12 training	2 training	1 training	8
2	Chemical and pesticide application training		5 training	18 training	1 training	8 training	12 training	2 training		6
3	Vegetable growing training		2 training	18 training		3 time		2 training	2 training	5
4	Rice field demonstration	9 training			2 training					2
5	IPM training				2 time					1
6	Farmer field days organizing		5 training				12 training			2
7	Rice cultivation technique training			18 training	2 training	8 training		2 training	1 training	5
8	Animal vaccination request	2 time	2 time	18 time	4 time	8 time		2 time		6
9	Village veterinary training	5 time	5 time	18 time	2 training		12 training	2 training	2 training	9
10	Animal raising training	2 training	5 training	18 training	2 training	8 training	12 training	2 training	2 training	8
11	Chicken raising training			18 training						1

District Data Book 2009: Development Plans and Projects

No.	Project Name	Angkor Sar	Chres	Chi Phoch	Prey Khnes	Prey Rumdeng	Prey Totueng	Svay Chrum	Trapeang Srae	Req. Project
		140501	140502	140503	140504	140505	140506	140507	140508	Total
12	Livestock feed producing training				2 training					1
13	Rice seed request		3370 Kg	8400 Kg		8160 Kg	49300 Kg	30540 Kg		5
14	Fruit trees seedling request					6000 Tree				1
15	Sow for raising request					80 Head	120 Head			2
16	Agricultural tools request	90 set	674 set			80 set				4
17	Vegetable seeds request	5984 package	660 package	194 Kg		160 family	200 package			5
18	Chicken request	360 Head	890 Head			160 Head	240 Head	1200 Head		5
19	Chemical fertilizer request						2000 bag			1
20	Vegetable seed and farming tools request	225 family					196 family			2
21	Family fish pond construction				220 Pond					1
22	Fish raising training			18 training	2 training		12 training			3
23	Fish fingerling request	448000 Head	269600 Head	144000 Head	143000 Head	612600 Head	72000 Head		2240000 Head	7
24	Road maintenance committee	9 Team			2 time				1 time	3
25	Road maintenance project		4 place	17000 m	3 place		2 place	9000 m	2 place	8
26	Laterite/natural gravel road construction				4000 m					1
27	Culvert construction	3 place	9 place	7 place	6 place	7 place	6 place	3 place		7
28	Bridger construction	2 place								1

District Data Book 2009: Development Plans and Projects

No.	Project Name	Angkor Sar	Chres	Chi Phoch	Prey Khnes	Prey Rumdeng	Prey Totueng	Svay Chrum	Trapeang Srae	Req. Project
		140501	140502	140503	140504	140505	140506	140507	140508	Total
29	Earth road repairing					400 m				1
30	Laterite/natural gravel road repairing	12100 m	6000 m	5200 m	8000 m	3500 m	3000 m	7000 m	7500 m	8
31	Water gate construction	1 place		1 place	6 place					3
32	Culvert with stop logs construction			8 place						1
33	Irrigation wells construction		19 well					5 place		2
34	Canal repairing	4595 m	5000 m	1378 m	41280 m	3500 m	2000 m	1500 m	2000 m	9
35	Dam repairing	1800 m		1300 m						2
36	Reservoirs repairing				393250 m3					1
37	Cash credit				220 Team	264 family	196 Team	500000000 Riels	120 Team	5
38	Rice seed bank	4500 Kg			11000 Kg				60000 Kg	3
39	Chemical fertilizer credit request	480 package				2000 bag				2
40	Rice bank establish	54000 Kg								1
41	Livestock bank	90 Head			800 Head					2
42	Saving group association strengthening		475 family				196 family			2
Social										
1	Family planning					2 time				1
2	Antenatal care service accessibility improvement				12 time	2 time		2 time	2 time	4
3	HIV/AIDS awareness education	3 time	40 time	9 time	12 time	8 time	12 training		2 time	7

District Data Book 2009: Development Plans and Projects

No.	Project Name	Angkor Sar	Chres	Chi Phoch	Prey Khnes	Prey Rumdeng	Prey Totueng	Svay Chrum	Trapeang Srae	Req. Project
		140501	140502	140503	140504	140505	140506	140507	140508	Total
4	HIV/AIDS infected person assistance			18 time			0 time			2
5	Health/hygiene education for local people		19 time							2
6	Nutrition awareness education		2 time			2 training				3
7	Health education service at health center	6 time		18 time			2 time	2 time	2 time	6
8	Women and children health care education					3 time				2
9	Health education on water use hygiene					3 time				1
10	Vitamin A provision campaign	2 time	2 time							2
11	Maternal health education	2 time	2 time				2 time			3
12	Children and women vaccination	2 time			12 time	8 time				3
13	Women immunization						12 time			1
14	Antenatal vaccination provision		2 time							1
15	Health consultation/treatment at home		19 time							1
16	TBA training			2 training						1
17	Maternal health care education	2 time	2 time	9 time	12 time	4 time			2 time	7
18	Maternal health care service activation/creation			9 time						1

District Data Book 2009: Development Plans and Projects

No.	Project Name	Angkor Sar	Chres	Chi Phoch	Prey Khnes	Prey Rumdeng	Prey Totueng	Svay Chrum	Trapeang Srae	Req. Project
		140501	140502	140503	140504	140505	140506	140507	140508	Total
19	Nutrition support							640 person		1
20	Latrine construction	27 toilet	95 room	180 toilet	2995 toilet	16 building	24 toilet		200 set	7
21	Sanitation day campaign organizing	1 time	1 time		2 time	2 time				4
22	Sanitation education			9 time					2 time	2
23	Water filter equipment supply	299 Container	190 Container	36 Container	3000 Container	80 Container	360 Container	180 Container	120 Container	8
24	Pump wells construction	2 well		9 place	60 well	8 well				4
25	Literacy class	9 class			4 class	4 class		4 class	3 class	5
26	Literacy teacher support	9 person								1
27	Literacy teacher training				2 training	2 training		4 person		3
28	Literacy class materials support		9 class			4 class	12 package			3
29	Literacy class participation encouragement		2 time				12 time	2 time	1 time	4
30	School building			1 building						1
31	Kindergarten school construction/repair	2 room	3 room			4 room	12 room			4
32	Kid center creation/support			3 room	4 class			3 class	3 class	4
33	Pre-school teacher/kid keeper support	2 person			4 person		12 person		3 person	4
34	Kid center nurse training			3 training	1 training	2 training		1 training	1 training	5
35	Kindergarten equipment provision	2 set		3 package	4 set	4 set			3 set	5

District Data Book 2009: Development Plans and Projects

No.	Project Name	Angkor Sar	Chres	Chi Phoch	Prey Khnes	Prey Rumdeng	Prey Totueng	Svay Chrum	Trapeang Srae	Req. Project
		140501	140502	140503	140504	140505	140506	140507	140508	Total
36	Motivating pupil's parents for school enrollment	2 time			45 time	8 time		1 time	1 time	5
37	School enrollment encouragement project								2 time	1
38	Education for all dissemination			9 time			12 time	2 time		4
39	Poor pupils enrollment support	45 set	120 set			30 set	36 set			4
40	School materials support to poor pupils	45 set	120 set	8 schools						3
41	Food/meal provision to school children		1500 person	8 schools		1500 person			0 person	4
42	Scholarship provision to poor pupils		120 person		240 person			110 person	0 person	4
43	Vocational training	2 training			2 training				4 time	3
44	Engine/car repairing skill training						2 training			1
45	Bicycle/motorcycle/radio repairing skill training							2 training		1
46	Electric equipment repair skill training			36 package						2
47	Skill training for the poor/orphan						2 training			1
48	Youth moral education					8 time				1
49	Skill training for disabled person		2 training		2 training					2
50	Orphan children assistance/support		19 time	13 person						2

District Data Book 2009: Development Plans and Projects

No.	Project Name	Angkor Sar	Chres	Chi Phoch	Prey Khnes	Prey Rumdeng	Prey Totueng	Svay Chrum	Trapeang Srae	Req. Project
		140501	140502	140503	140504	140505	140506	140507	140508	Total
51	Vulnerable group aid/support	2 time								1
52	Vulnerable supporting association formation			18 Team						1
53	Widows family assistance/support					80 person				1
54	Elderly/children/disable protection association formation						0 Team			1
NREM										
1	Environmental awareness and law education			1 time		3 time				2
2	Fishery law education	2 time	2 time	9 time		2 time	12 time	2 time	2 time	7
3	Education on importance of the forests	2 time				2 time	12 time			3
4	Tree plantation project		17095 Tree		33090 Tree			30550 Tree		3
5	Organizing tree planting day							1 time		1
6	Tree planting promotion/dissemination							1 time		1
7	Flooded forest rehabilitation/planting			6000 Tree	300 Tree	1 time	1 time			4
8	Illegal fishing prevention	18 time	19 time	1 time	2 time	8 time	12 time	2 time	12 time	8
9	Natural water ways/reservoirs rehabilitation/conservation		7500 m			3200 m	12000 m			3
10	Fish habitat/fish species protection/conservation			36 person	1 Team			3 place		5

District Data Book 2009: Development Plans and Projects

No.	Project Name	Angkor Sar	Chres	Chi Phoch	Prey Khnes	Prey Rumdeng	Prey Totueng	Svay Chrum	Trapeang Srae	Req. Project
		140501	140502	140503	140504	140505	140506	140507	140508	Total
11	Flooded forest clearance prevention							1 time		1
12	Waste dumping creation/improvement		1 place	1 place						2
13	Public rubbish bin sitting		120 Container							1
Administration and Security										
1	Civil registration encouragement	2 time	2 time	9 time	2 time	8 time	12 time	2 time	2 time	8
2	Administration and commune law training	2 training		2 training	1 training					3
3	Commune study tour	2 time				1 time		1 time		3
4	Facilitation skills training			2 training	1 training					2
5	Conflict resolution training				1 training					1
6	Commune/district workshop/meeting support					7 Time		7 Time		2
7	Computer skill training for commune clerk	1 training								1
8	Human rights committee meeting					12 Time		12 Time		2
9	Commune office construction/renovation					1 building				1
10	Transportation mean requesting					100 time		100 time		2
11	Major equipment to support commune administration					1 set				1

District Data Book 2009: Development Plans and Projects

No.	Project Name	Angkor Sar	Chres	Chi Phoch	Prey Khnes	Prey Rumdeng	Prey Totueng	Svay Chrum	Trapeang Srae	Req. Project
		140501	140502	140503	140504	140505	140506	140507	140508	Total
12	Commune office furniture					1 set		1 set		3
13	Office supply for commune admin operation					12 Month		12 Month		2
14	Land law dissemination	2 time	2 time	9 time	2 time	8 time	12 time	2 time	2 time	8
15	Provision of land titles/certificates	1990 ha	2875 ha	3864 family	3309 family	1717 ha	0 family	3055 family	3553 family	8
16	Land conflict resolution committee strengthening	2 time					0 time			2
17	People guard activities formation/strengthening			18 Team	2 time			2 time	1 time	4
18	Drug and related law education					8 time				1
19	Local security strengthening						0 time			1
20	Gambling control/elimination activation		2 time		4 time	2 time	12 time	2 time	4 time	6
21	Local security regulation/order dissemination		2 time		2 time	8 time	12 time		2 time	5
22	Law/regulation dissemination							2 time		1
23	Penal and civil law dissemination			9 time						1
24	Water pump group establishment	27 set	19 set					18 set		3
Gender										

District Data Book 2009: Development Plans and Projects

No.	Project Name	Angkor Sar	Chres	Chi Phoch	Prey Khnes	Prey Rumdeng	Prey Totueng	Svay Chrum	Trapeang Srae	Req. Project
		140501	140502	140503	140504	140505	140506	140507	140508	Total
1	Gender mainstreaming concept training		2 training				6 training			2
2	Gender mainstreaming among local people		2 time				12 time			2
3	Gender and child rights dissemination	9 time				8 time				2
4	Women & Children FP strengthening								4 time	1
5	CCWCs strengthening/activation				2 time				2 time	2
6	CCWC budget operation support				12 time				12 time	2
7	Women vocational training		2 training							1
8	Tailor skill training			1 training				2 training		2
9	Lady makeup/hair dressing skill training			1 training				2 training		2
10	Law against domestic violence dissemination	9 time	2 time	9 time	2 time	8 time	12 time	2 time	2 time	8
11	Rescue children & women from violence		19 time							1
12	Alcohol reduction education	2 time	2 time			8 time		2 time		4
13	Law against trafficking dissemination	2 time	2 time	9 time	2 time	8 time	12 time	2 time	2 time	8
14	Trafficking of women/children control activity strengthening								2 time	1

District Data Book 2009: Development Plans and Projects

No.	Project Name	Angkor Sar	Chres	Chi Phoch	Prey Khnes	Prey Rumdeng	Prey Totueng	Svay Chrum	Trapeang Srae	Req. Project
		140501	140502	140503	140504	140505	140506	140507	140508	Total
15	Protection network for women and children dissemination		2 time	4 time	2 time			4 time		4
16	Swindle trick of broker prevention education	9 time	2 time	9 time	2 time	2 time		2 time	2 time	7
17	Swindle trick of broker prevention education						12 time			1

Source: CDPD – District Priority Matrix

8.2 Temporary Agreements by Commune, for 2009

At the District Integration Workshop (DIW) the Supporters (donors, agencies, private donors, NGOs, etc.) identify which projects/activities they would like to support or they put forward their own projects to be implemented in a particular commune. Once there is agreement between Commune Councils and Supporters on specific projects a **Temporary Agreement** is signed by the commune and the Supporter to show their mutual commitment to the identified projects/activities.

It is important to keep in mind that such Temporary Agreements do not necessarily result in implementation.

8.2.1 Temporary Agreements for 2009 as per DIW 2008 for Commune: Angkor Sar

Commune GIS	Commune	Temporary Agreements				Supporter	Funding Source	Listed in CIP befor DIW
		Project Name	Quantity	Unit	Est.Cost (K.Riels)			
Economic								
140501	Angkor Sar	Agricultural tools request	308	family	0	Children & Love Association		✓
140501	Angkor Sar	Animal vaccination request	0	time	0	Organization Development Our Village		✓
140501	Angkor Sar	Cash credit	1	Team	0	AmReth (EMT)		□
140501	Angkor Sar		4	Time	0	Children & Love Association		□
140501	Angkor Sar		4	Time	0	Children & Love Association		□
140501	Angkor Sar	Vegetable seed and farming tools request	308	family	0	Children & Love Association		✓
140501	Angkor Sar	Vegetable seeds request	9	time	0	Children & Love Association		✓
140501	Angkor Sar	Animal raising training	12	Time	0	Children & Love Association		✓
140501	Angkor Sar	Chicken request	0	Head	0	CARE International in Cambodia		✓

District Data Book 2009: Development Plans and Projects

Commune GIS	Commune	Temporary Agreements				Supporter	Funding Source	Listed in CIP before DIW
		Project Name	Quantity	Unit	Est.Cost (K.Riels)			
140501	Angkor Sar	Rice seed bank	200	family	5040	CARE International in Cambodia		✓
140501	Angkor Sar	Livestock bank	0	Head	0	CARE International in Cambodia		✓
140501	Angkor Sar	Rice field demonstration	0	training	0	CARE International in Cambodia		✓
140501	Angkor Sar	Fish fingerling request	90	family	3600	CARE International in Cambodia		✓
140501	Angkor Sar	Village veterinary training	12	Time	720	Organization Development Our Village		✓
140501	Angkor Sar	Rice bank establish	20	person	800	CARE International in Cambodia		✓
140501	Angkor Sar		18	person	720	CARE International in Cambodia		□
140501	Angkor Sar	Laterite road repairing	6300	m	0	Department of Rural Development		✓
140501	Angkor Sar	Cash credit	0	person	0	Acleda Bank Plc.		□
140501	Angkor Sar		40	person	4760	CARE International in Cambodia		□
140501	Angkor Sar		40	person	1040	CARE International in Cambodia		□
140501	Angkor Sar		135	person	9720	CARE International in Cambodia		□
140501	Angkor Sar		90	family	3600	CARE International in Cambodia		□

District Data Book 2009: Development Plans and Projects

Commune GIS	Commune	Temporary Agreements				Supporter	Funding Source	Listed in CIP before DIW
		Project Name	Quantity	Unit	Est.Cost (K.Riels)			
140501	Angkor Sar		8	person	1040	CARE International in Cambodia		<input type="checkbox"/>
140501	Angkor Sar		0	person	0	Department of Women		<input type="checkbox"/>
140501	Angkor Sar	Vegetable seeds request	135	family	5620	CARE International in Cambodia		✓
Social								
140501	Angkor Sar	Children and women vaccination	0	time	3280	Department of Health		✓
140501	Angkor Sar	HIV/AIDS awareness education	4	time	0	Children & Love Association		✓
140501	Angkor Sar	School materials support to poor pupils	254	person	0	Children & Love Association		✓
140501	Angkor Sar	Vitamin A provision campaign	0	time	0	Department of Health		✓
140501	Angkor Sar	Maternal health education	0	time	0	Department of Health		✓
140501	Angkor Sar	Sanitation day campaign organizing	0	time	0	Department of Health		✓
140501	Angkor Sar	Children immunization provision	0	time	3280	Department of Health		✓
140501	Angkor Sar	Maternal health care education	0	time	6480	Department of Health		✓
140501	Angkor Sar	HIV/AIDS awareness education	0	time	0	Cambodian Children Against Starvation & Violence Association		✓
140501	Angkor Sar	Disaster management training	1	training	320	CARE International in Cambodia		<input type="checkbox"/>

District Data Book 2009: Development Plans and Projects

Commune GIS	Commune	Temporary Agreements				Supporter	Funding Source	Listed in CIP before DIW
		Project Name	Quantity	Unit	Est.Cost (K.Riels)			
140501	Angkor Sar	KMeragppl;meFüa)aycMeraHTwks¥at	300	Container	12000	CARE International in Cambodia		✓
140501	Angkor Sar		7	well	4200	CARE International in Cambodia		✓
140501	Angkor Sar		0	person	0	Cambodian Children Against Starvation & Violence Association		□
140501	Angkor Sar		0	person	0	Cambodian Children Against Starvation & Violence Association		□
140501	Angkor Sar		0	person	0	Cambodian Children Against Starvation & Violence Association		□
140501	Angkor Sar	Maternal health care education	0	time	0	Cambodian Children Against Starvation & Violence Association		✓
140501	Angkor Sar	Vulnerable group aid/support	0	time	0	Department of Labor and Vocational Training	PIF	✓
140501	Angkor Sar		0	person	0	Cambodian Children Against Starvation & Violence Association		□
140501	Angkor Sar	Kindergarten class, community program	4	place	0	Department of Women		□
NREM								
140501	Angkor Sar	Illegal fishing prevention	0	time	0	Department of Environment	PIF	✓
140501	Angkor Sar	Education on importance of the forests	0	time	0	Department of Environment	PIF	✓

District Data Book 2009: Development Plans and Projects

Commune GIS	Commune	Temporary Agreements				Supporter	Funding Source	Listed in CIP before DIW
		Project Name	Quantity	Unit	Est.Cost (K.Riels)			
140501	Angkor Sar	Illegal fishing prevention	1	time	12000	Organization Development Our Village		✓
140501	Angkor Sar	Education on importance of the forests	1	time	12000	Organization Development Our Village		✓
Administration and Security								
140501	Angkor Sar	Water pump group establishment	0	set	0	CARE International in Cambodia		✓
140501	Angkor Sar	Management training	1	training	200	CARE International in Cambodia		□
140501	Angkor Sar		1	training	1104	CARE International in Cambodia		□
140501	Angkor Sar	Commune study tour	0	time	0	CARE International in Cambodia		✓
140501	Angkor Sar	Administration and commune law training	0	training	0	CARE International in Cambodia		✓
140501	Angkor Sar		0	training	0	Department of Women		□
140501	Angkor Sar		0	training	0	Department of Women		□
Gender								
140501	Angkor Sar	Law against trafficking dissemination	0	time	0	Department of Women		✓
140501	Angkor Sar	Law against domestic violence dissemination	0	time	0	Department of Women		✓
140501	Angkor Sar	Gender and child rights dissemination	0	time	0	Department of Women		✓
140501	Angkor	Gender and child rights	9	time	0	Children & Love		✓

Commune GIS	Commune	Temporary Agreements				Supporter	Funding Source	Listed in CIP before DIW
		Project Name	Quantity	Unit	Est.Cost (K.Riels)			
	Sar	dissemination				Association		
140501	Angkor Sar	Swindle trick of broker prevention education	9	time	0	Children & Love Association		✓
140501	Angkor Sar	Swindle trick of broker prevention education	0	time	0	Department of Women		✓
140501	Angkor Sar	Law against trafficking dissemination	9	time	0	Children & Love Association		✓
140501	Angkor Sar	Alcohol reduction education	0	time	0	Department of Women		✓

8.2.2 Temporary Agreements for 2009 as per DIW 2008 for Commune: Chres

Commune GIS	Commune	Temporary Agreements				Supporter	Funding Source	Listed in CIP before DIW
		Project Name	Quantity	Unit	Est.Cost (K.Riels)			
Economic								
140502	Chres	Saving group association strengthening	92	family	0	Children & Love Association		✓
140502	Chres	Village veterinary training	12	Time	1320	Organization Development Our Village		✓
140502	Chres	Animal vaccination request	0	time	0	Organization Development Our Village		✓
140502	Chres	Animal raising training	2	training	0	Organization Development Our Village		✓
140502	Chres	Fish fingerling request	2	training	2200	Organization Development Our Village		✓
140502	Chres	Cash credit	1	Team	0	AmReth (EMT)		☐
140502	Chres	Saving group association strengthening	13	place	67000	Organization Development Our Village		✓

District Data Book 2009: Development Plans and Projects

Commune GIS	Commune	Temporary Agreements				Supporter	Funding Source	Listed in CIP befor DIW
		Project Name	Quantity	Unit	Est.Cost (K.Riels)			
140502	Chres	Compost fertilizer training	2	training	2600	Organization Development Our Village		✓
140502	Chres	Chicken request	2	training	2600	Organization Development Our Village		✓
140502	Chres	Agricultural tools request	386	family	0	Children & Love Association		✓
140502	Chres	Animal raising training	386	family	0	Children & Love Association		✓
140502	Chres	Vegetable seeds request	386	family	0	Children & Love Association		✓
140502	Chres	Vegetable growing training	386	family	0	Children & Love Association		✓
140502	Chres	Road maintenance committee training	1	training	0	Department of Rural Development	PIF	□
140502	Chres	Road maintenance project	5800	m	0	Department of Rural Development		✓
140502	Chres	Vegetable seeds request	2	time	1200	Organization Development Our Village		✓
140502	Chres	Cash credit	0	person	0	Acleda Bank Plc.		□
140502	Chres	Vegetable growing training	2	training	1200	Organization Development Our Village		✓
140502	Chres		0	person	0	Department of Women		□
Social								
140502	Chres	Kindergarten class, community program	4	place	0	Department of Women		□
140502	Chres	Nutrition awareness education	0	time	0	Department of Health		✓
140502	Chres	Sanitation education	0	time	0	Department of Health		✓
140502	Chres	Health consultation/treatment at	0	time	0	Department of Health		✓

District Data Book 2009: Development Plans and Projects

Commune GIS	Commune	Temporary Agreements				Supporter	Funding Source	Listed in CIP befor DIW
		Project Name	Quantity	Unit	Est.Cost (K.Riels)			
		home						
140502	Chres	Health/hygiene education for local people	0	time	0	Department of Health		✓
140502	Chres		0	person	0	Cambodian Children Against Starvation & Violence Association		□
140502	Chres	Vitamin A provision campaign	0	time	0	Department of Health		✓
140502	Chres	Antenatal vaccination provision	0	time	3280	Department of Health		✓
140502	Chres	Maternal health education	0	time	0	Department of Health		✓
140502	Chres		0	person	0	Cambodian Children Against Starvation & Violence Association		□
140502	Chres	Orphan children assistance/support	0	time	0	Cambodian Children Against Starvation & Violence Association		✓
140502	Chres	Sanitation day campaign organizing	0	time	0	Department of Health		✓
140502	Chres	Maternal health care education	0	time	0	Cambodian Children Against Starvation & Violence Association		✓
140502	Chres		0	person	0	Cambodian Children Against Starvation & Violence Association		□
140502	Chres		0	training	0	Department of Labor and Vocational Training	PIF	□
140502	Chres	Maternal health care education	0	time	13680	Department of Health		✓
140502	Chres	Sanitation education	1	time	120	Organization Development Our Village		✓

District Data Book 2009: Development Plans and Projects

Commune GIS	Commune	Temporary Agreements				Supporter	Funding Source	Listed in CIP befor DIW
		Project Name	Quantity	Unit	Est.Cost (K.Riels)			
140502	Chres	Health/hygiene education for local people	1	time	120	Organization Development Our Village		✓
140502	Chres	HIV/AIDS awareness education	0	time	0	Cambodian Children Against Starvation & Violence Association		✓
NREM								
140502	Chres	Public rubbish bin sitting	0	Container	0	Department of Environment	PIF	✓
140502	Chres	Waste dumping creation/improvement	0	place	0	Department of Environment	PIF	✓
140502	Chres	Illegal fishing prevention	0	time	0	Department of Environment	PIF	✓
140502	Chres	Tree plantation project	0	Tree	0	Department of Environment	PIF	✓
140502	Chres	Natural water ways/reservoirs rehabilitation/conservation	0	m	0	Department of Environment	PIF	✓
Administration and Security								
140502	Chres		0	training	0	Department of Women		<input type="checkbox"/>
140502	Chres		0	training	0	Department of Women		<input type="checkbox"/>
Gender								
140502	Chres	Law against trafficking dissemination	38	person	0	Children & Love Association		✓
140502	Chres	Rescue children & women from violence	38	person	0	Children & Love Association		✓
140502	Chres	Gender mainstreaming concept training	0	training	0	Department of Women		✓
140502	Chres	Swindle trick of broker prevention education	0	time	0	Department of Women		✓
140502	Chres	Law against trafficking	0	time	0	Department of Women		✓

Commune GIS	Commune	Temporary Agreements				Supporter	Funding Source	Listed in CIP before DIW
		Project Name	Quantity	Unit	Est.Cost (K.Riels)			
		dissemination						
140502	Chres	Law against domestic violence dissemination	0	time	0	Department of Women		✓
140502	Chres	Gender mainstreaming among local people	0	time	0	Department of Women		✓
140502	Chres	Rescue children & women from violence	1	time	120	Organization Development Our Village		✓
140502	Chres	Alcohol reduction education	0	time	0	Department of Women		✓
140502	Chres	Swindle trick of broker prevention education	38	person	0	Children & Love Association		✓

8.2.3 Temporary Agreements for 2009 as per DIW 2008 for Commune: Chi Phoch

Commune GIS	Commune	Temporary Agreements				Supporter	Funding Source	Listed in CIP befor DIW
		Project Name	Quantity	Unit	Est.Cost (K.Riels)			
Economic								
140503	Chi Phoch	Village veterinary training	12	Time	1260	Organization Development Our Village		✓
140503	Chi Phoch	Road maintenance project	9950	m	0	Department of Rural Development		✓
140503	Chi Phoch		510	family	0	Children & Love Association		□
140503	Chi Phoch	Animal raising training	2	training	0	Organization Development Our Village		✓
140503	Chi Phoch	Animal vaccination request	0	time	0	Organization Development Our Village		✓

District Data Book 2009: Development Plans and Projects

Commune GIS	Commune	Temporary Agreements				Supporter	Funding Source	Listed in CIP befor DIW
		Project Name	Quantity	Unit	Est.Cost (K.Riels)			
140503	Chi Phoch	Animal vaccination request	0	time	0	Organization Development Our Village		✓
140503	Chi Phoch	Fish raising training	2	training	2200	Organization Development Our Village		✓
140503	Chi Phoch	Fish fingerling request	2	time	2200	Organization Development Our Village		✓
140503	Chi Phoch	Chicken raising training	2	training	2600	Organization Development Our Village		✓
140503	Chi Phoch	Vegetable growing training	2	training	1200	Organization Development Our Village		✓
140503	Chi Phoch	Vegetable seeds request	2	time	1200	Organization Development Our Village		✓
140503	Chi Phoch	Compost fertilizer training	2	training	2600	Organization Development Our Village		✓
Social								
140503	Chi Phoch		0	training	0	Department of Labor and Vocational Training	PIF	□
140503	Chi Phoch	Maternal health care education	0	time	12240	Department of Health		✓
140503	Chi Phoch	Maternal health care service activation/creation	0	time	0	Department of Health		✓
140503	Chi Phoch	TBA training	0	training	0	Department of Health		✓
140503	Chi Phoch	Sanitation education	0	time	0	Department of Health		✓
140503	Chi Phoch	Children immunization provision	0	time	3280	Department of Health		✓
140503	Chi Phoch		0	person	0	Cambodian Children Against Starvation & Violence Association		□

District Data Book 2009: Development Plans and Projects

Commune GIS	Commune	Temporary Agreements				Supporter	Funding Source	Listed in CIP befor DIW
		Project Name	Quantity	Unit	Est.Cost (K.Riels)			
140503	Chi Phoch	Sanitation education	1	time	0	Department of Rural Development		✓
140503	Chi Phoch	HIV/AIDS awareness education	12	village	0	Children & Love Association		✓
140503	Chi Phoch	HIV/AIDS infected person assistance	11	village	0	Children & Love Association		✓
140503	Chi Phoch		12	Month	0	Children & Love Association		□
140503	Chi Phoch	School materials support to poor pupils	113	person	0	Children & Love Association		✓
140503	Chi Phoch	Maternal health care service activation/creation	0	time	0	Cambodian Children Against Starvation & Violence Association		✓
140503	Chi Phoch	HIV/AIDS infected person assistance	0	time	0	Cambodian Children Against Starvation & Violence Association		✓
140503	Chi Phoch	Maternal health care education	0	time	0	Cambodian Children Against Starvation & Violence Association		✓
140503	Chi Phoch	Vulnerable supporting association formation	0	Team	0	Cambodian Children Against Starvation & Violence Association		✓
140503	Chi Phoch	HIV/AIDS awareness education	0	time	0	Cambodian Children Against Starvation & Violence Association		✓
140503	Chi Phoch	Orphan children assistance/support	0	person	0	Cambodian Children Against Starvation & Violence Association		✓

District Data Book 2009: Development Plans and Projects

Commune GIS	Commune	Temporary Agreements				Supporter	Funding Source	Listed in CIP befor DIW
		Project Name	Quantity	Unit	Est.Cost (K.Riels)			
140503	Chi Phoch		0	person	0	Cambodian Children Against Starvation & Violence Association		<input type="checkbox"/>
NREM								
140503	Chi Phoch	Waste dumping creation/improvement	0	place	0	Department of Environment	PIF	✓
140503	Chi Phoch	Illegal fishing prevention	0	time	0	Department of Environment	PIF	✓
140503	Chi Phoch	Environmental awareness and law education	0	time	0	Department of Environment	PIF	✓
140503	Chi Phoch	Fish habitat/fish species protection/conservation	0	Head	0	Department of Environment	PIF	✓
140503	Chi Phoch	Flooded forest rehabilitation/planting	0	Tree	0	Department of Environment	PIF	✓
140503	Chi Phoch	Fish habitat/fish species protection/conservation	0	time	0	Organization Development Our Village		✓
140503	Chi Phoch	Fish habitat/fish species protection/conservation	0	person	0	Organization Development Our Village		✓
140503	Chi Phoch	Illegal fishing prevention	1	time	12000	Organization Development Our Village		✓
140503	Chi Phoch	Fish habitat/fish species protection/conservation	0	person	0	Department of Environment	PIF	✓
Gender								
140503	Chi Phoch	Swindle trick of broker prevention education	18	village	0	Children & Love Association		✓
140503	Chi Phoch	Law against domestic violence dissemination	0	time	0	Department of Women		✓
140503	Chi Phoch	Gender mainstreaming training	0	time	0	Department of Women		<input type="checkbox"/>
140503	Chi Phoch	Swindle trick of broker prevention	0	time	0	Department of Women		✓

Commune GIS	Commune	Temporary Agreements				Supporter	Funding Source	Listed in CIP before DIW
		Project Name	Quantity	Unit	Est.Cost (K.Riels)			
		education						
140503	Chi Phoch	Law against trafficking dissemination	0	time	0	Department of Women		✓
140503	Chi Phoch	Law against trafficking dissemination	18	village	0	Children & Love Association		✓

8.2.4 Temporary Agreements for 2009 as per DIW 2008 for Commune: Prey Khnes

Commune GIS	Commune	Temporary Agreements				Supporter	Funding Source	Listed in CIP befor DIW
		Project Name	Quantity	Unit	Est.Cost (K.Riels)			
Economic								
140504	Prey Khnes	Fish fingerling request	264	family	792	CARE International in Cambodia		✓
140504	Prey Khnes	Cash credit	1	Team	0	AmReth (EMT)		✓
140504	Prey Khnes		0	person	0	Department of Women		☐
140504	Prey Khnes	Animal raising training	379	family	0	Children & Love Association		✓
140504	Prey Khnes	Animal vaccination request	0	time	0	Organization Development Our Village		✓
140504	Prey Khnes	Village veterinary training	12	Time	1500	Organization Development Our Village		✓
140504	Prey Khnes	Rice seed bank	4000	Kg	10080	CARE International in Cambodia		✓
140504	Prey Khnes	Rice field demonstration	0	training	0	CARE International in Cambodia		✓

District Data Book 2009: Development Plans and Projects

Commune GIS	Commune	Temporary Agreements				Supporter	Funding Source	Listed in CIP befor DIW
		Project Name	Quantity	Unit	Est.Cost (K.Riels)			
140504	Prey Khnes	Rice cultivation technique training	0	training	0	CARE International in Cambodia		✓
140504	Prey Khnes	IPM training	0	time	0	CARE International in Cambodia		✓
140504	Prey Khnes	Fish raising training	2	training	0	CARE International in Cambodia		✓
140504	Prey Khnes	Fish raising training	17	village	0	Children & Love Association		✓
140504	Prey Khnes	Cash credit	0	Team	0	Acleda Bank Plc.		✓
140504	Prey Khnes		440	family	5280	CARE International in Cambodia		□
140504	Prey Khnes	Road maintenance project	4850	m	0	Department of Rural Development		✓
140504	Prey Khnes		2	training	0	CARE International in Cambodia		□
140504	Prey Khnes	Cash credit	560	family	0	Children & Love Association		✓
140504	Prey Khnes		24	person	0	CARE International in Cambodia		□
140504	Prey Khnes		1	training	0	CARE International in Cambodia		□
140504	Prey Khnes		44	person	0	CARE International in Cambodia		□
140504	Prey Khnes	Family fish pond construction	379	family	0	Children & Love Association		✓
140504	Prey Khnes	Livestock bank	0	Head	0	CARE International in Cambodia		✓
Social								

District Data Book 2009: Development Plans and Projects

Commune GIS	Commune	Temporary Agreements				Supporter	Funding Source	Listed in CIP befor DIW
		Project Name	Quantity	Unit	Est.Cost (K.Riels)			
140504	Prey Khnes		24	person	0	Children & Love Association		<input type="checkbox"/>
140504	Prey Khnes	Maternal health care education	0	time	0	Department of Health		✓
140504	Prey Khnes		4	schools	0	Children & Love Association		<input type="checkbox"/>
140504	Prey Khnes		1	schools	0	Children & Love Association		<input type="checkbox"/>
140504	Prey Khnes		90	family	0	Children & Love Association		<input type="checkbox"/>
140504	Prey Khnes		0	package	0	Children & Love Association		<input type="checkbox"/>
140504	Prey Khnes	HIV/AIDS awareness education	8	village	0	Children & Love Association		✓
140504	Prey Khnes	Antenatal care service accessibility improvement	0	time	15840	Department of Health		✓
140504	Prey Khnes	Health and sanitation education training	17	village	0	Department of Rural Development		<input type="checkbox"/>
140504	Prey Khnes	Antenatal care service accessibility improvement	0	time	0	Cambodian Children Against Starvation & Violence Association		✓
140504	Prey Khnes		12	Month	0	Children & Love Association		<input type="checkbox"/>
140504	Prey Khnes	HIV/AIDS health care program	17	village	0	Children & Love Association		<input type="checkbox"/>
140504	Prey Khnes	Sanitation day campaign organizing	0	time	0	Department of Health		✓
140504	Prey Khnes	School materials for poor pupils	212	person	0	Children & Love Association		<input type="checkbox"/>

District Data Book 2009: Development Plans and Projects

Commune GIS	Commune	Temporary Agreements				Supporter	Funding Source	Listed in CIP befor DIW
		Project Name	Quantity	Unit	Est.Cost (K.Riels)			
140504	Prey Khnes		0	person	0	Cambodian Children Against Starvation & Violence Association		<input type="checkbox"/>
140504	Prey Khnes		1	training	0	CARE International in Cambodia		<input type="checkbox"/>
140504	Prey Khnes		1	training	0	CARE International in Cambodia		<input type="checkbox"/>
140504	Prey Khnes		13	well	15600	CARE International in Cambodia		✓
140504	Prey Khnes	KMeragppl;meFüa)aycMeraHTwks¥at	757	Container	30280	CARE International in Cambodia		✓
140504	Prey Khnes		0	training	0	Department of Labor and Vocational Training	PIF	<input type="checkbox"/>
140504	Prey Khnes		0	person	0	Cambodian Children Against Starvation & Violence Association		<input type="checkbox"/>
140504	Prey Khnes	Children and women vaccination	0	time	3280	Department of Health		✓
140504	Prey Khnes		0	person	0	Cambodian Children Against Starvation & Violence Association		<input type="checkbox"/>
140504	Prey Khnes	HIV/AIDS awareness education	0	time	0	Cambodian Children Against Starvation & Violence Association		✓
140504	Prey Khnes	Maternal health care education	0	time	0	Cambodian Children Against Starvation & Violence Association		✓

District Data Book 2009: Development Plans and Projects

Commune GIS	Commune	Temporary Agreements				Supporter	Funding Source	Listed in CIP befor DIW
		Project Name	Quantity	Unit	Est.Cost (K.Riels)			
140504	Prey Khnes	Maternal health care education	0	time	0	Cambodian Children Against Starvation & Violence Association		✓
140504	Prey Khnes	Maternal health care education	0	time	0	Department of Health		✓
140504	Prey Khnes	Disaster management training	1	training	0	CARE International in Cambodia		□
140504	Prey Khnes		0	person	0	Cambodian Children Against Starvation & Violence Association		□
NREM								
140504	Prey Khnes	Illegal fishing prevention	1	time	12000	Organization Development Our Village		✓
140504	Prey Khnes	Fish habitat/fish species protection/conservation	0	time	0	Organization Development Our Village		✓
140504	Prey Khnes	Fish habitat/fish species protection/conservation	0	time	0	Organization Development Our Village		✓
Administration and Security								
140504	Prey Khnes		0	training	0	Department of Women		□
140504	Prey Khnes	Administration and commune law training	1	training	0	CARE International in Cambodia		✓
140504	Prey Khnes	Facilitation skills training	1	training	0	CARE International in Cambodia		✓
140504	Prey Khnes		1	training	0	CARE International in Cambodia		□

Commune GIS	Commune	Temporary Agreements				Supporter	Funding Source	Listed in CIP befor DIW
		Project Name	Quantity	Unit	Est.Cost (K.Riels)			
140504	Prey Khnes		13	set	18200	CARE International in Cambodia		<input type="checkbox"/>
140504	Prey Khnes		3	person	0	CARE International in Cambodia		<input type="checkbox"/>
Gender								
140504	Prey Khnes	Law against trafficking dissemination	17	village	0	Children & Love Association		✓
140504	Prey Khnes	Swindle trick of broker prevention education	17	village	0	Children & Love Association		✓
140504	Prey Khnes	Protection network for women and children dissemination	4	Time	0	Children & Love Association		✓
140504	Prey Khnes	Law against domestic violence dissemination	0	time	0	Department of Women		✓
140504	Prey Khnes	Law against trafficking dissemination	0	time	0	Department of Women		✓
140504	Prey Khnes	Swindle trick of broker prevention education	0	time	0	Department of Women		✓
140504	Prey Khnes	CCWC budget operation support	0	time	0	Department of Women		✓
140504	Prey Khnes	Gender mainstreaming training	0	time	0	Department of Women		<input type="checkbox"/>
140504	Prey Khnes	CCWCs strengthening/activation	0	time	0	Department of Women		✓

8.2.5 Temporary Agreements for 2009 as per DIW 2008 for Commune: Prey Rumdeng

Commune GIS	Commune	Temporary Agreements				Supporter	Funding Source	Listed in CIP befor DIW
		Project Name	Quantity	Unit	Est.Cost (K.Riels)			
Economic								
140505	Prey Rumdeng	Laterite road repairing	4600	m	0	Department of Rural Development		✓

District Data Book 2009: Development Plans and Projects

Commune GIS	Commune	Temporary Agreements				Supporter	Funding Source	Listed in CIP befor DIW
		Project Name	Quantity	Unit	Est.Cost (K.Riels)			
140505	Prey Rumdeng	Cash credit	0	family	0	Acleda Bank Plc.		✓
140505	Prey Rumdeng	Agricultural tools request	244	family	0	Children & Love Association		✓
140505	Prey Rumdeng	Animal raising training	8	village	0	Children & Love Association		✓
140505	Prey Rumdeng		4	Time	0	Children & Love Association		□
140505	Prey Rumdeng	Vegetable seeds request	8	village	0	Children & Love Association		✓
140505	Prey Rumdeng		4	Time	0	Children & Love Association		□
140505	Prey Rumdeng	Animal vaccination request	12	Time	660	Organization Development Our Village		✓
140505	Prey Rumdeng	Cash credit	116	family	10000	Children & Love Association		✓
140505	Prey Rumdeng		8	place	40750	Organization Development Our Village		□
140505	Prey Rumdeng	Chicken request	0	Head	0	Children & Love Association		✓
140505	Prey Rumdeng		2000	m	0	Department of Rural Development		□
140505	Prey Rumdeng	Vegetable growing training	4	Time	0	Children & Love Association		✓
140505	Prey Rumdeng	Cash credit	1	Team	0	AmReth (EMT)		✓
140505	Prey Rumdeng	Road maintenance committee training	1	training	0	Department of Rural Development	PIF	□
Social								
140505	Prey Rumdeng	Nutrition awareness education	0	training	0	Department of Health		✓

District Data Book 2009: Development Plans and Projects

Commune GIS	Commune	Temporary Agreements				Supporter	Funding Source	Listed in CIP befor DIW
		Project Name	Quantity	Unit	Est.Cost (K.Riels)			
140505	Prey Rumdeng		0	training	0	Department of Labor and Vocational Training	PIF	<input type="checkbox"/>
140505	Prey Rumdeng	Women and children health care education	0	time	0	Department of Health		✓
140505	Prey Rumdeng	Health education on water use hygiene	0	time	0	Department of Health		✓
140505	Prey Rumdeng	Women and children health care education	0	training	0	Department of Health		✓
140505	Prey Rumdeng	Family planning	0	time	0	Department of Health		✓
140505	Prey Rumdeng	Children and women vaccination	0	time	3280	Department of Health		✓
140505	Prey Rumdeng	Maternal health care education	0	time	0	Department of Health		✓
140505	Prey Rumdeng	Antenatal care service accessibility improvement	0	time	7920	Department of Health		✓
140505	Prey Rumdeng	Nutrition awareness education	0	time	0	Department of Health		✓
140505	Prey Rumdeng	Sanitation day campaign organizing	0	time	0	Department of Health		✓
140505	Prey Rumdeng	Antenatal care service accessibility improvement	0	time	0	Cambodian Children Against Starvation & Violence Association		✓
140505	Prey Rumdeng		0	person	0	Cambodian Children Against Starvation & Violence Association		<input type="checkbox"/>
140505	Prey Rumdeng		0	person	0	Cambodian Children Against Starvation & Violence Association		<input type="checkbox"/>

District Data Book 2009: Development Plans and Projects

Commune GIS	Commune	Temporary Agreements				Supporter	Funding Source	Listed in CIP befor DIW
		Project Name	Quantity	Unit	Est.Cost (K.Riels)			
140505	Prey Rumdeng		0	person	0	Cambodian Children Against Starvation & Violence Association		<input type="checkbox"/>
140505	Prey Rumdeng		0	person	0	Cambodian Children Against Starvation & Violence Association		<input type="checkbox"/>
140505	Prey Rumdeng	HIV/AIDS awareness education	0	time	0	Cambodian Children Against Starvation & Violence Association		✓
140505	Prey Rumdeng	Maternal health care education	0	time	0	Cambodian Children Against Starvation & Violence Association		✓
140505	Prey Rumdeng	HIV/AIDS awareness education	7	village	0	Children & Love Association		✓
140505	Prey Rumdeng	Kindergarten class, community program	0	place	0	Department of Women		<input type="checkbox"/>
140505	Prey Rumdeng	School materials for poor pupils	146	person	0	Children & Love Association		<input type="checkbox"/>
140505	Prey Rumdeng	Nutrition awareness education	1	time	12000	Organization Development Our Village		✓
NREM								
140505	Prey Rumdeng	Natural water ways/reservoirs rehabilitation/conservation	0	m	0	Department of Environment	PIF	✓
140505	Prey Rumdeng	Education on importance of the forests	0	time	0	Department of Environment	PIF	✓
140505	Prey Rumdeng	Illegal fishing prevention	0	time	0	Department of Environment	PIF	✓
140505	Prey Rumdeng	Flooded forest rehabilitation/planting	0	time	0	Department of Environment	PIF	✓

District Data Book 2009: Development Plans and Projects

Commune GIS	Commune	Temporary Agreements				Supporter	Funding Source	Listed in CIP befor DIW
		Project Name	Quantity	Unit	Est.Cost (K.Riels)			
140505	Prey Rumdeng	Environmental awareness and law education	0	time	0	Department of Environment	PIF	✓
Administration and Security								
140505	Prey Rumdeng		0	training	0	Department of Women		□
Gender								
140505	Prey Rumdeng	Law against trafficking dissemination	8	village	0	Children & Love Association		✓
140505	Prey Rumdeng	Law against trafficking dissemination	0	time	0	Department of Women		✓
140505	Prey Rumdeng	Law against domestic violence dissemination	0	time	0	Department of Women		✓
140505	Prey Rumdeng	Gender and child rights dissemination	10	Time	0	Children & Love Association		✓
140505	Prey Rumdeng	Alcohol reduction education	0	time	0	Department of Women		✓
140505	Prey Rumdeng	Gender and child rights dissemination	0	time	0	Department of Women		✓
140505	Prey Rumdeng	Swindle trick of broker prevention education	0	time	0	Department of Women		✓
140505	Prey Rumdeng	Swindle trick of broker prevention education	8	village	0	Children & Love Association		✓

8.2.6 Temporary Agreements for 2009 as per DIW 2008 for Commune: Prey Totueng

Commune GIS	Commune	Temporary Agreements				Supporter	Funding Source	Listed in CIP befor DIW
		Project Name	Quantity	Unit	Est.Cost (K.Riels)			
Economic								
140506	Prey Totueng	Village veterinary training	12	village	0	Christian Care For Cambodia/MAF		✓

District Data Book 2009: Development Plans and Projects

Commune GIS	Commune	Temporary Agreements				Supporter	Funding Source	Listed in CIP befor DIW
		Project Name	Quantity	Unit	Est.Cost (K.Riels)			
140506	Prey Totueng		5	Head	0	Christian Care For Cambodia/MAF		<input type="checkbox"/>
140506	Prey Totueng	Saving group association strengthening	9	place	54000	Organization Development Our Village		✓
140506	Prey Totueng	Village veterinary training	12	Time	900	Organization Development Our Village		✓
140506	Prey Totueng	Vegetable seeds request	2	training	1200	Organization Development Our Village		✓
140506	Prey Totueng	Chicken request	2	training	2600	Organization Development Our Village		✓
140506	Prey Totueng	Fish raising training	2	training	2200	Organization Development Our Village		✓
140506	Prey Totueng	Fish fingerling request	2	time	2200	Organization Development Our Village		✓
140506	Prey Totueng	Vegetable seeds request	12	village	0	Christian Care For Cambodia/MAF		✓
140506	Prey Totueng	Compost fertilizer training	2	training	2600	Organization Development Our Village		✓
140506	Prey Totueng	Chicken request	12	village	0	Christian Care For Cambodia/MAF		✓
140506	Prey Totueng	Cash credit	1	Team	0	AmReth (EMT)		✓
140506	Prey Totueng	Fruit tree seedling	12	village	0	Christian Care For Cambodia/MAF		<input type="checkbox"/>
140506	Prey Totueng	Cash credit	9	village	0	Children & Love Association		✓
140506	Prey Totueng	Vegetable seeds request	9	village	0	Children & Love Association		✓
140506	Prey Totueng	Fish raising training	9	village	0	Children & Love		✓

District Data Book 2009: Development Plans and Projects

Commune GIS	Commune	Temporary Agreements				Supporter	Funding Source	Listed in CIP befor DIW
		Project Name	Quantity	Unit	Est.Cost (K.Riels)			
						Association		
140506	Prey Totueng	Animal raising training	9	village	0	Children & Love Association		✓
140506	Prey Totueng	Vegetable seed and farming tools request	9	village	0	Children & Love Association		✓
140506	Prey Totueng	Vegetable seed and farming tools request	2	time	2600	Organization Development Our Village		✓
140506	Prey Totueng	Farmer field days organizing	12	village	0	Christian Care For Cambodia/MAF		✓
140506	Prey Totueng	Laterite road repairing	12400	m	0	Department of Rural Development		✓
140506	Prey Totueng	Road maintenance project	0	place	0	Department of Rural Development		✓
140506	Prey Totueng	Sow for raising request	12	village	0	Christian Care For Cambodia/MAF		✓
140506	Prey Totueng	Cash credit	0	Team	0	Acleda Bank Plc.		✓
140506	Prey Totueng		0	person	0	Department of Women		□
140506	Prey Totueng	Rice seed request	12	village	0	Christian Care For Cambodia/MAF		✓
140506	Prey Totueng	Compost fertilizer training	12	village	0	Christian Care For Cambodia/MAF		✓
140506	Prey Totueng	Vegetable seed and farming tools request	12	village	0	Christian Care For Cambodia/MAF		✓
140506	Prey Totueng	Animal raising training	12	village	0	Christian Care For Cambodia/MAF		✓
140506	Prey Totueng	Fish fingerling request	12	village	0	Christian Care For Cambodia/MAF		✓

District Data Book 2009: Development Plans and Projects

Commune GIS	Commune	Temporary Agreements				Supporter	Funding Source	Listed in CIP befor DIW
		Project Name	Quantity	Unit	Est.Cost (K.Riels)			
140506	Prey Totueng	Fish raising training	12	village	0	Christian Care For Cambodia/MAF		✓
140506	Prey Totueng	Saving group association strengthening	9	village	0	Children & Love Association		✓
Social								
140506	Prey Totueng	HIV/AIDS infected person assistance	12	village	0	Christian Care For Cambodia/MAF		✓
140506	Prey Totueng	Women immunization	0	time	3280	Department of Health		✓
140506	Prey Totueng	Maternal health education	0	time	9360	Department of Health		✓
140506	Prey Totueng	Children immunization provision	0	time	3280	Department of Health		✓
140506	Prey Totueng		3	schools	0	Christian Care For Cambodia/MAF		□
140506	Prey Totueng	HIV/AIDS awareness education	12	village	0	Christian Care For Cambodia/MAF		✓
140506	Prey Totueng	Maternal health education	12	village	0	Christian Care For Cambodia/MAF		✓
140506	Prey Totueng		0	time	0	Cambodian Children Against Starvation & Violence Association		□
140506	Prey Totueng	HIV/AIDS infected person assistance	0	time	0	Cambodian Children Against Starvation & Violence Association		✓
140506	Prey Totueng	HIV/AIDS awareness education	0	training	0	Cambodian Children Against Starvation & Violence Association		✓
140506	Prey Totueng	Kindergarten class, community program	3	place	0	Department of Women		□
140506	Prey Totueng	HIV/AIDS awareness education	9	village	0	Children & Love		✓

District Data Book 2009: Development Plans and Projects

Commune GIS	Commune	Temporary Agreements				Supporter	Funding Source	Listed in CIP befor DIW
		Project Name	Quantity	Unit	Est.Cost (K.Riels)			
						Association		
140506	Prey Totueng		0	person	0	Cambodian Children Against Starvation & Violence Association		<input type="checkbox"/>
140506	Prey Totueng		0	person	0	Cambodian Children Against Starvation & Violence Association		<input type="checkbox"/>
140506	Prey Totueng		0	person	0	Cambodian Children Against Starvation & Violence Association		<input type="checkbox"/>
140506	Prey Totueng	Skill training for the poor/orphan	9	village	0	Children & Love Association		✓
140506	Prey Totueng	HIV/AIDS infected person assistance	9	village	0	Children & Love Association		✓
140506	Prey Totueng		0	training	0	Department of Labor and Vocational Training	PIF	<input type="checkbox"/>
NREM								
140506	Prey Totueng	Education on importance of the forests	0	time	0	Organization Development Our Village		✓
140506	Prey Totueng	Flooded forest rehabilitation/planting	0	time	0	Organization Development Our Village		✓
140506	Prey Totueng	Illegal fishing prevention	1	time	12000	Organization Development Our Village		✓
140506	Prey Totueng	Natural water ways/reservoirs rehabilitation/conservation	0	m	0	Organization Development Our Village		✓
140506	Prey Totueng		3	village	0	Christian Care For Cambodia/MAF		<input type="checkbox"/>
Administration and Security								

Commune GIS	Commune	Temporary Agreements				Supporter	Funding Source	Listed in CIP before DIW
		Project Name	Quantity	Unit	Est.Cost (K.Riels)			
140506	Prey Totueng		0	training	0	Department of Women		<input type="checkbox"/>
140506	Prey Totueng		0	training	0	Department of Women		<input type="checkbox"/>
Gender								
140506	Prey Totueng	Gender mainstreaming among local people	0	time	0	Department of Women		✓
140506	Prey Totueng	Swindle trick of broker prevention education	0	time	0	Department of Women		✓
140506	Prey Totueng	Gender mainstreaming concept training	0	training	0	Department of Women		✓
140506	Prey Totueng	Law against domestic violence dissemination	0	time	0	Department of Women		✓
140506	Prey Totueng	Law against trafficking dissemination	0	time	0	Department of Women		✓

8.2.7 Temporary Agreements for 2009 as per DIW 2008 for Commune: Svay Chrum

Commune GIS	Commune	Temporary Agreements				Supporter	Funding Source	Listed in CIP before DIW
		Project Name	Quantity	Unit	Est.Cost (K.Riels)			
Economic								
140507	Svay Chrum	Fruit tree seedling	18	village	0	Christian Care For Cambodia/MAF		<input type="checkbox"/>
140507	Svay Chrum	Vegetable growing training	2	training	0	CARE International in Cambodia		✓
140507	Svay Chrum	Village veterinary training	12	Time	1260	Organization Development Our Village		✓
140507	Svay Chrum	Animal raising training	2	training	0	Christian Care For Cambodia/MAF		✓

District Data Book 2009: Development Plans and Projects

Commune GIS	Commune	Temporary Agreements				Supporter	Funding Source	Listed in CIP before DIW
		Project Name	Quantity	Unit	Est.Cost (K.Riels)			
140507	Svay Chrum	Vegetable growing training	18	village	0	Christian Care For Cambodia/MAF		✓
140507	Svay Chrum	Chicken request	18	village	0	Christian Care For Cambodia/MAF		✓
140507	Svay Chrum	E.M technique training	4	training	0	Christian Care For Cambodia/MAF		✓
140507	Svay Chrum	Compost fertilizer training	4	training	0	Christian Care For Cambodia/MAF		✓
140507	Svay Chrum		0	person	0	Department of Women		□
140507	Svay Chrum	Chicken request	0	Head	0	CARE International in Cambodia		✓
140507	Svay Chrum	Vegetable seed, all varieties	18	village	0	Christian Care For Cambodia/MAF		□
140507	Svay Chrum	Cash credit	0	person	0	Aceda Bank Plc.		✓
140507	Svay Chrum		4	Head	0	Christian Care For Cambodia/MAF		□
140507	Svay Chrum	Animal raising training	18	village	0	Children & Love Association		✓
140507	Svay Chrum	Vegetable growing training	18	village	0	Children & Love Association		✓
140507	Svay Chrum	Cash credit	18	village	0	Children & Love Association		✓
140507	Svay Chrum	Animal vaccination request	12	Time	1260	Organization Development Our Village		✓
140507	Svay Chrum	Village veterinary training	12	village	0	Christian Care For Cambodia/MAF		✓

District Data Book 2009: Development Plans and Projects

Commune GIS	Commune	Temporary Agreements				Supporter	Funding Source	Listed in CIP befor DIW
		Project Name	Quantity	Unit	Est.Cost (K.Riels)			
140507	Svay Chrum		200	family	4000	CARE International in Cambodia		<input type="checkbox"/>
140507	Svay Chrum	Laterite road repairing	6000	m	0	Department of Rural Development		✓
140507	Svay Chrum		36	person	0	CARE International in Cambodia		<input type="checkbox"/>
140507	Svay Chrum	Rice seed request	18	village	0	Christian Care For Cambodia/MAF		✓
140507	Svay Chrum	Rice cultivation technique training	18	village	0	Christian Care For Cambodia/MAF		✓
140507	Svay Chrum		1	training	0	CARE International in Cambodia		<input type="checkbox"/>
140507	Svay Chrum		13	well	15600	CARE International in Cambodia		<input type="checkbox"/>
140507	Svay Chrum		20	person	0	CARE International in Cambodia		<input type="checkbox"/>
140507	Svay Chrum		2	training	0	CARE International in Cambodia		<input type="checkbox"/>
140507	Svay Chrum		360	family	4320	CARE International in Cambodia		<input type="checkbox"/>
140507	Svay Chrum		4000	Kg	10080	CARE International in Cambodia		<input type="checkbox"/>
140507	Svay Chrum	Road maintenance project	0	place	0	Department of Rural Development		✓
140507	Svay Chrum	Road maintenance project	6000	m	0	Department of Rural Development		✓
140507	Svay Chrum	Cash credit	1	Team	0	AmReth (EMT)		✓

District Data Book 2009: Development Plans and Projects

Commune GIS	Commune	Temporary Agreements				Supporter	Funding Source	Listed in CIP befor DIW
		Project Name	Quantity	Unit	Est.Cost (K.Riels)			
Social								
140507	Svay Chrum	Health education service at health center	0	time	12960	Department of Health		✓
140507	Svay Chrum	Children immunization provision	0	time	3280	Department of Health		✓
140507	Svay Chrum	Nutrition support	0	time	0	Department of Health		✓
140507	Svay Chrum	Antenatal care service accessibility improvement	0	time	12960	Department of Health		✓
140507	Svay Chrum		18	village	0	Christian Care For Cambodia/MAF		☐
140507	Svay Chrum	Sanitation education program	18	village	0	Christian Care For Cambodia/MAF		☐
140507	Svay Chrum		36	person	0	Christian Care For Cambodia/MAF		☐
140507	Svay Chrum	Education for all dissemination	0	time	0	Department of Women		✓
140507	Svay Chrum	Health and sanitation education training	13	village	0	Department of Rural Development		☐
140507	Svay Chrum	Latrine construction	2	schools	0	Christian Care For Cambodia/MAF		☐
140507	Svay Chrum	Antenatal care service accessibility improvement	0	time	0	Cambodian Children Against Starvation & Violence Association		✓
140507	Svay Chrum		1	training	0	CARE International in Cambodia		☐
140507	Svay Chrum		0	time	0	CARE International in Cambodia		☐
140507	Svay Chrum	Disaster management training	1	training	0	CARE International in Cambodia		☐

District Data Book 2009: Development Plans and Projects

Commune GIS	Commune	Temporary Agreements				Supporter	Funding Source	Listed in CIP before DIW
		Project Name	Quantity	Unit	Est.Cost (K.Riels)			
140507	Svay Chrum	KMeragppl;meFua)aycMeraHT wksat	688	Container	7520	CARE International in Cambodia		✓
140507	Svay Chrum		0	person	0	Cambodian Children Against Starvation & Violence Association		□
140507	Svay Chrum		0	person	0	Cambodian Children Against Starvation & Violence Association		□
140507	Svay Chrum		0	person	0	Cambodian Children Against Starvation & Violence Association		□
140507	Svay Chrum	Health education service at health center	0	time	0	Cambodian Children Against Starvation & Violence Association		✓
140507	Svay Chrum		0	training	0	Department of Labor and Vocational Training	PIF	□
140507	Svay Chrum	Kid center creation/support	5	place	0	Department of Women		✓
140507	Svay Chrum		0	person	0	Cambodian Children Against Starvation & Violence Association		□
140507	Svay Chrum	Kid center nurse training	0	training	0	Department of Women		✓
140507	Svay Chrum	Motivating pupil's parents for school enrollment	0	time	0	Department of Women		✓
NREM								
140507	Svay Chrum		2	village	0	Christian Care For Cambodia/MAF		□
Administration and Security								

District Data Book 2009: Development Plans and Projects

Commune GIS	Commune	Temporary Agreements				Supporter	Funding Source	Listed in CIP before DIW
		Project Name	Quantity	Unit	Est.Cost (K.Riels)			
140507	Svay Chrum		0	training	0	Department of Women		<input type="checkbox"/>
140507	Svay Chrum		1	training	0	CARE International in Cambodia		<input type="checkbox"/>
140507	Svay Chrum	Management training	1	training	200	CARE International in Cambodia		<input type="checkbox"/>
140507	Svay Chrum	Commune study tour	3	person	0	CARE International in Cambodia		✓
140507	Svay Chrum	Water pump group establishment	13	set	18200	CARE International in Cambodia		✓
140507	Svay Chrum	Commune/district workshop/meeting support	0	Time	0	CARE International in Cambodia		✓
140507	Svay Chrum		0	training	0	Department of Women		<input type="checkbox"/>
140507	Svay Chrum	Human rights committee meeting	0	Time	0	CARE International in Cambodia		✓
Gender								
140507	Svay Chrum		1	time	12000	Organization Development Our Village		<input type="checkbox"/>
140507	Svay Chrum	Gender mainstreaming training	0	time	0	Department of Women		<input type="checkbox"/>
140507	Svay Chrum	Law against trafficking dissemination	0	time	0	Department of Women		✓
140507	Svay Chrum	Alcohol reduction education	0	time	0	Department of Women		✓
140507	Svay Chrum	Law against domestic violence dissemination	0	time	0	Department of Women		✓
140507	Svay Chrum	Swindle trick of broker prevention education	0	time	0	Department of Women		✓
140507	Svay Chrum	Law against trafficking dissemination	18	village	0	Children & Love Association		✓

Commune GIS	Commune	Temporary Agreements				Supporter	Funding Source	Listed in CIP before DIW
		Project Name	Quantity	Unit	Est.Cost (K.Riels)			
140507	Svay Chrum	Swindle trick of broker prevention education	18	village	0	Children & Love Association		✓

8.2.8 Temporary Agreements for 2009 as per DIW 2008 for Commune: Trapeang Srae

Commune GIS	Commune	Temporary Agreements				Supporter	Funding Source	Listed in CIP before DIW
		Project Name	Quantity	Unit	Est.Cost (K.Riels)			
Economic								
140508	Trapeang Srae	Fish fingerling request	90	family	3600	CARE International in Cambodia		✓
140508	Trapeang Srae	Cash credit	1	Team	0	AmReth (EMT)		✓
140508	Trapeang Srae		0	person	0	Department of Women		☐
140508	Trapeang Srae	Laterite road repairing	2200	m	0	Department of Rural Development		✓
140508	Trapeang Srae	Road maintenance project	5400	m	0	Department of Rural Development		✓
140508	Trapeang Srae	Animal vaccination request	12	Time	900	Organization Development Our Village		✓
140508	Trapeang Srae	Village veterinary training	12	Time	900	Organization Development Our Village		✓
140508	Trapeang Srae	Rice cultivation technique training	0	training	0	CARE International in Cambodia		✓
140508	Trapeang Srae	Rice seed bank	200	family	5040	CARE International in Cambodia		✓

District Data Book 2009: Development Plans and Projects

Commune GIS	Commune	Temporary Agreements				Supporter	Funding Source	Listed in CIP before DIW
		Project Name	Quantity	Unit	Est.Cost (K.Riels)			
140508	Trapeang Srae	Vegetable growing training	135	person	9720	CARE International in Cambodia		✓
140508	Trapeang Srae		135	family	5620	CARE International in Cambodia		□
140508	Trapeang Srae		90	family	3600	CARE International in Cambodia		□
140508	Trapeang Srae	Cash credit	0	Team	0	Acleda Bank Plc.		✓
140508	Trapeang Srae		16	person	2080	CARE International in Cambodia		□
140508	Trapeang Srae		24	person	960	CARE International in Cambodia		□
140508	Trapeang Srae		40	person	4480	CARE International in Cambodia		□
140508	Trapeang Srae		40	person	1040	CARE International in Cambodia		□
140508	Trapeang Srae	Animal raising training	10	village	0	Children & Love Association		✓
140508	Trapeang Srae	Vegetable growing training	10	village	0	Children & Love Association		✓
140508	Trapeang Srae		7	well	4200	CARE International in Cambodia		□
140508	Trapeang Srae	Cash credit	9	village	0	Children & Love Association		✓
140508	Trapeang Srae		1	training	1800	CARE International in Cambodia		□
Social								
140508	Trapeang Srae		5	schools	0	Children & Love Association		□

District Data Book 2009: Development Plans and Projects

Commune GIS	Commune	Temporary Agreements				Supporter	Funding Source	Listed in CIP before DIW
		Project Name	Quantity	Unit	Est.Cost (K.Riels)			
140508	Trapeang Srae	Children immunization provision	0	time	3280	Department of Health		✓
140508	Trapeang Srae		70	person	0	Children & Love Association		□
140508	Trapeang Srae		60	family	0	Children & Love Association		□
140508	Trapeang Srae		0	package	0	Children & Love Association		□
140508	Trapeang Srae		12	Month	0	Children & Love Association		□
140508	Trapeang Srae	Sanitation education	0	time	0	Department of Health		✓
140508	Trapeang Srae	Maternal health care education	0	time	0	Cambodian Children Against Starvation & Violence Association		✓
140508	Trapeang Srae	HIV/AIDS health care program	10	village	0	Children & Love Association		□
140508	Trapeang Srae	School materials for poor pupils	329	person	0	Children & Love Association		□
140508	Trapeang Srae		0	person	0	Cambodian Children Against Starvation & Violence Association		□
140508	Trapeang Srae	Disaster management training	1	training	960	CARE International in Cambodia		□
140508	Trapeang Srae	KMeragppl;meFüa)aycMeraHTwks¥at	300	Container	12000	CARE International in Cambodia		✓
140508	Trapeang Srae	Antenatal care service accessibility improvement	0	time	7200	Department of Health		✓
140508	Trapeang Srae		0	person	0	Cambodian Children Against Starvation & Violence Association		□

District Data Book 2009: Development Plans and Projects

Commune GIS	Commune	Temporary Agreements				Supporter	Funding Source	Listed in CIP before DIW
		Project Name	Quantity	Unit	Est.Cost (K.Riels)			
140508	Trapeang Srae		0	training	0	Department of Labor and Vocational Training	PIF	<input type="checkbox"/>
140508	Trapeang Srae		0	person	0	Cambodian Children Against Starvation & Violence Association		<input type="checkbox"/>
140508	Trapeang Srae	HIV/AIDS awareness education	0	time	0	Cambodian Children Against Starvation & Violence Association		✓
140508	Trapeang Srae	Antenatal care service accessibility improvement	0	time	0	Cambodian Children Against Starvation & Violence Association		✓
140508	Trapeang Srae	HIV/AIDS awareness education	3	village	0	Children & Love Association		✓
140508	Trapeang Srae	Maternal health care education	0	time	0	Department of Health		✓
140508	Trapeang Srae		0	person	0	Cambodian Children Against Starvation & Violence Association		<input type="checkbox"/>
NREM								
140508	Trapeang Srae	Illegal fishing prevention	0	time	0	Organization Development Our Village		✓
Administration and Security								
140508	Trapeang Srae		0	training	0	Department of Women		<input type="checkbox"/>
140508	Trapeang Srae		10	village	0	Children & Love Association		<input type="checkbox"/>
140508	Trapeang Srae		7	set	10080	CARE International in Cambodia		<input type="checkbox"/>

District Data Book 2009: Development Plans and Projects

Commune GIS	Commune	Temporary Agreements				Supporter	Funding Source	Listed in CIP befor DIW
		Project Name	Quantity	Unit	Est.Cost (K.Riels)			
140508	Trapeang Srae		3	person	420	CARE International in Cambodia		<input type="checkbox"/>
140508	Trapeang Srae	Management training	1	training	200	CARE International in Cambodia		<input type="checkbox"/>
140508	Trapeang Srae		1	training	1104	CARE International in Cambodia		<input type="checkbox"/>
Gender								
140508	Trapeang Srae	CCWC budget operation support	0	time	0	Department of Women		✓
140508	Trapeang Srae	Swindle trick of broker prevention education	10	Time	0	Children & Love Association		✓
140508	Trapeang Srae	Trafficking of women/children control activity strengthening	4	Time	0	Children & Love Association		✓
140508	Trapeang Srae	Law against trafficking dissemination	10	Time	0	Children & Love Association		✓
140508	Trapeang Srae	Law against domestic violence dissemination	0	time	0	Department of Women		✓
140508	Trapeang Srae	Swindle trick of broker prevention education	0	time	0	Department of Women		✓
140508	Trapeang Srae	Trafficking of women/children control activity strengthening	0	time	0	Department of Women		✓
140508	Trapeang Srae	Law against trafficking dissemination	0	time	0	Department of Women		✓
140508	Trapeang Srae	CCWCs strengthening/activation	0	time	0	Department of Women		✓
140508	Trapeang Srae	Gender mainstreaming training	0	time	0	Department of Women		<input type="checkbox"/>
140508	Trapeang Srae	Women & Children FP strengthening	0	time	0	Department of Women		✓

Source: CDPD, District Level Detail TA resulting from DIW

8.3 Outputs, estimated and actual costs of C/S Fund Projects between 2005 and 2008, by Commune

Commune	Project Type	Budget Year	Output		Quantity	Unit	Unit Cost MR	
			Description	Type			Estimate	Actual
Angkor Sar	Education	2005	School furniture	New	3	School room	3.39	61.50
Angkor Sar	Education	2005	Brick school with tile roof	New	3	School room	60.70	61.50
Angkor Sar	Rural Transport	2006	Earth road	Routine maintenance	0.55	Km	2.08	2.08
Angkor Sar	Education	2006	School furniture	New	3	School room	3.77	61.59
Angkor Sar	Education	2006	Brick school (general)	New	3	School room	59.73	61.59
Angkor Sar	Education	2007	School furniture	New	3	School room	4.12	63.50
Angkor Sar	Education	2007	Brick school with tile roof	New	3	School room	66.06	63.50
Angkor Sar	Rural Transport	2007	Earth road	Routine maintenance	0.55	Km	2.00	2.00
Angkor Sar	Rural Transport	2008	Earth road	Routine maintenance	0.55	Km	2.00	2.00
Angkor Sar	Education	2008	Brick school with tile roof	New	3	School room	60.58	64.75
Chres	Rural Transport	2005	Earth road	Repair	1.92	Km	22.32	31.64
Chres	Rural Transport	2005	Single pipe culvert	New	2	Place	1.27	31.64
Chres	Education	2005	Brick school with tile roof	New	3	School room	60.70	60.56
Chres	Education	2005	School furniture	New	3	School room	3.39	60.56
Chres	Rural Transport	2005	Width restriction posts	New	2	Place	1.54	31.64
Chres	Irrigation	2006	Canal	Repair	2.38	Km	67.31	66.57
Chres	Rural Transport	2006	Width restriction posts	New	1	Place	0.63	11.08

District Data Book 2009: Development Plans and Projects

Commune	Project Type	Budget Year	Output		Quantity	Unit	Unit Cost MR	
			Description	Type			Estimate	Actual
Chres	Rural Transport	2006	Single pipe culvert	New	3	Place	11.28	11.08
Chres	Rural Transport	2007	Earth road	Routine maintenance	1.44	Km	3.62	83.38
Chres	Rural Transport	2007	Earth road	Repair	5.75	Km	23.52	83.38
Chres	Rural Transport	2007	Gravel road	New	5.75	Km	59.21	83.38
Chres	Rural Transport	2008	Earth road	Repair	2.5	Km	40.56	35.70
Chi Phoch	Rural Transport	2005	Gravel road	Repair	2.13	Km	44.11	44.79
Chi Phoch	Rural Transport	2006	Earth road	Repair	2.4	Km	26.31	46.61
Chi Phoch	Rural Transport	2006	Gravel road	Repair	1.5	Km	21.25	46.61
Chi Phoch	Irrigation	2007	Canal	Repair	5.6	Km	49.32	50.40
Chi Phoch	Irrigation	2007	Canal	Repair	1.8	Km	49.32	30.22
Chi Phoch	Rural Transport	2008	Gravel road	New	1.89	Km	49.47	49.25
Chi Phoch	Rural Transport	2008	Single pipe culvert	New	1	Place	1.96	49.25
Prey Khnes	Rural Transport	2005	Double pipe culvert	New	1	Place	2.48	79.50
Prey Khnes	Rural Transport	2005	Width restriction posts	New	2	Place	1.54	79.50
Prey Khnes	Rural Transport	2005	Earth road	Repair	3.77	Km	67.33	79.50
Prey Khnes	Rural Transport	2005	Single pipe culvert	New	5	Place	6.73	79.50
Prey Khnes	Rural Transport	2006	Earth road	Routine maintenance	4.77	Km	6.50	6.01
Prey Khnes	Irrigation	2006	Canal	Repair	0.9	Km	86.04	85.33
Prey Khnes	Rural Transport	2007	Earth road	Routine maintenance	8.77	Km	11.84	9.66
Prey Khnes	Irrigation	2007	Canal	Repair	0.98	Km	62.96	64.57
Prey Khnes	Irrigation	2008	Canal	Repair	0.37	Km	62.08	61.79
Prey Khnes	Rural Transport	2008	Earth road	Repair	2.75	Km	42.39	46.31
Prey Khnes	Rural Transport	2008	Single pipe culvert	New	2	Place	3.92	46.31
Prey Rumdeng	Rural Transport	2005	Single pipe culvert	New	1	Place	1.27	31.49
Prey Rumdeng	Rural Transport	2005	Earth road	Repair	1.93	Km	28.73	31.49
Prey Rumdeng	Irrigation	2006	Canal	Repair	1.43	Km	28.62	26.90
Prey Rumdeng	Rural Transport	2007	Earth road	Repair	4.95	Km	38.24	47.03

District Data Book 2009: Development Plans and Projects

Commune	Project Type	Budget Year	Output		Quantity	Unit	Unit Cost MR	
			Description	Type			Estimate	Actual
Prey Totueng	Education	2005	School furniture	New	4	School room	4.52	78.00
Prey Totueng	Education	2005	Brick school with tile roof	New	4	School room	77.21	78.00
Prey Totueng	Rural Transport	2006	Earth road	Routine maintenance	0.55	Km	2.08	2.08
Prey Totueng	Education	2006	Brick school with tile roof	New	5	School room	77.65	98.34
Prey Totueng	Education	2006	School furniture	New	5	School room	5.03	98.34
Prey Totueng	Rural Transport	2008	Gravel road	Repair	3	Km	67.98	72.90
Prey Totueng	Rural Transport	2008	Earth road	Routine maintenance	0.55	Km	2.00	2.00
Prey Totueng	Rural Transport	2008	Single pipe culvert	New	2	Place	6.24	72.90
Svay Chrum	Education	2005	School furniture	New	3	School room	3.39	61.00
Svay Chrum	Education	2005	Brick school with tile roof	New	3	School room	60.70	61.00
Svay Chrum	Rural Transport	2005	Earth road	Repair	1.88	Km	24.72	28.22
Svay Chrum	Rural Transport	2005	Width restriction posts	New	2	Place	1.54	28.22
Svay Chrum	Rural Transport	2006	Earth road	Repair	1.5	Km	22.01	25.21
Svay Chrum	Rural Transport	2006	Width restriction posts	New	2	Place	1.25	25.21
Svay Chrum	Rural Transport	2006	Double pipe culvert	New	1	Place	2.06	25.21
Svay Chrum	Education	2006	Brick school (general)	New	3	School room	59.73	61.48
Svay Chrum	Rural Transport	2006	Single pipe culvert	New	1	Place	1.22	25.21
Svay Chrum	Education	2006	School furniture	New	3	School room	3.77	61.48
Svay Chrum	Rural Transport	2007	Double pipe culvert	New	1	Place	3.69	69.66
Svay Chrum	Rural Transport	2007	Earth road	Routine maintenance	3.38	Km	4.21	69.66

District Data Book 2009: Development Plans and Projects

Commune	Project Type	Budget Year	Output		Quantity	Unit	Unit Cost MR	
			Description	Type			Estimate	Actual
Svay Chrum	Rural Transport	2007	Earth road	Repair	5.58	Km	60.21	69.66
Svay Chrum	Rural Transport	2007	Single pipe culvert	New	1	Place	1.42	69.66
Svay Chrum	Rural Transport	2008	Gravel road	New	1.25	Km	47.09	47.50
Trapeang Srae	Education	2005	Brick school with tile roof	Repair	4	School room	24.17	22.96
Trapeang Srae	Education	2005	Brick school with tile roof	New	3	School room	60.70	64.60
Trapeang Srae	Education	2005	School furniture	New	7	School room	7.99	64.60
Trapeang Srae	Rural Transport	2006	Single pipe culvert	New	2	Place	2.56	28.13
Trapeang Srae	Rural Transport	2006	Earth road	Repair	2.5	Km	25.36	28.13
Trapeang Srae	Rural Transport	2006	Earth road	Routine maintenance	0.55	Km	2.08	2.08
Trapeang Srae	Education	2006	School furniture	New	3	School room	3.77	61.56
Trapeang Srae	Rural Transport	2006	Width restriction posts	New	2	Place	1.34	28.13
Trapeang Srae	Education	2006	Brick school (general)	New	3	School room	59.73	61.56
Trapeang Srae	Rural Transport	2007	Earth road	Routine maintenance	2.5	Km	6.51	76.18
Trapeang Srae	Rural Transport	2007	Earth road	Repair	6.55	Km	67.15	76.18
Trapeang Srae	Rural Transport	2007	Single pipe culvert	New	1	Place	1.47	76.18
Trapeang Srae	Rural Transport	2008	Gravel road	New	3.5	Km	50.04	50.05
Trapeang Srae	Rural Transport	2008	Earth road	Routine maintenance	0.55	Km	2.00	2.00

Source: PID

8.4 Total Expenditure on C/S Fund Projects by sector and commune between 2005 and 2008

Sector	Total Cost in Million Riels							
	Angkor Sar	Chres	Chi Phoch	Prey Khnes	Prey Rumdeng	Prey Totueng	Svay Chrum	Trapeang Srae
Education	187.84	60.56				176.34	122.48	149.12
Irrigation		66.57	30.22	147.12	26.90			
Rural Transport	6.08	161.80	140.65	141.48	78.52	76.98	170.59	158.43

Source: PID

8.5 Actual 2009 C/S Fund projects by Commune

Commune	Project Type	Project Output		Quantity	Unit	Fund Source (Riels)		
		Description	Type			Total	C/S	Local Contribution
Angkor Sar	Rural Transport	Sand Road	Upgrade	1	km	85,515,100	85,015,100	500,000
Angkor Sar	Rural Transport	Sand Road	Upgrade	1.15	km	85,515,100	85,015,100	500,000
Chres	Rural Transport	Earth road	Repair	1	km	55,772,100	55,772,100	-
Chres	Rural Transport	Earth road	Repair	0.8	km	55,772,100	55,772,100	-
Chres	Rural Transport	Earth road	Repair	0.6	km	55,772,100	55,772,100	-
Chres	Rural Transport	Single pipe culvert 0.8m diameter	New	1	Place	55,772,100	55,772,100	-
Chres	Rural Transport	Single pipe culvert 0.6m diameter	New	2	Place	55,772,100	55,772,100	-
Chres	Rural Transport	Single pipe culvert 0.6m diameter	New	1	Place	55,772,100	55,772,100	-
Chres	Rural Transport	Single pipe culvert 0.6m diameter	New	1	Place	55,772,100	55,772,100	-
Prey Rumdeng	Rural Transport	Sand Road	Upgrade	1	km	82,263,900	81,263,900	1,000,000
Prey Rumdeng	Rural Transport	Sand Road	Upgrade	1	km	82,263,900	81,263,900	1,000,000
Prey Rumdeng	Rural Transport	Sand Road	Upgrade	1.5	km	82,263,900	81,263,900	1,000,000
Svay Chrum	Rural Transport	Sand Road	Upgrade	1.5	km	55,881,000	55,281,000	600,000
Svay Chrum	Rural Transport	Sand Road	Upgrade	0.5	km	55,881,000	55,281,000	600,000

District Data Book 2009: Development Plans and Projects

Svay Chrum	Rural Transport	Single pipe culvert 0.8m diameter	New	1	Place	55,881,000	55,281,000	600,000
Trapeang Srae	Rural Transport	Sand Road	Upgrade	2	km	58,323,000	57,323,000	1,000,000
Trapeang Srae	Rural Transport	Sand Road	Upgrade	0.3	km	58,323,000	57,323,000	1,000,000

Source: PID

9 District level Projects from 2006 to 2009

District Initiative Projects (DIPs) are funded by Danida, DFID and PSDD (UNDP, DFID and SIDA).

Funding for 2006-2008

Between 2006 and 2008 there were 14 provinces funded by PSDD and 10 by Danida and DFID. The list of provinces and who funded these is below

Danida and DFID funded DIPs:

Kampong Cham	Kampong Speu	Koh Kong	Kratie	Monduliri
Pursat	Ratanakiri	Siem Reap	Sihanoukville	Kep

PSDD funded DIPs:

Banteay Meanchey	Battambang	Kampong Chhnang	Kandal	Phnom Penh
Prey Veng	Svay Rieng	Takeo	Kampong Thom	Preah Vihear
Stung Treng	Kampot	Oddar Meanchey	Pailin	

Funding for 2009

In 2009 there was a change to the number of provinces funded by the two streams. Danida and DFID were still funding the same 10 provinces they had been funding the previous three years, but two more provinces were added *Kampong Thom and Kampot*. Now PSDD funds 12 provinces and Danida and DFID fund 12.

9.1 District Initiative Infrastructure Projects from 2006 to 2009

9.1.1 District Initiative Infrastructure Projects for 2006 to 2008

No District Initiative Infrastructure Projects were implemented in this district for 2006-2008

9.1.2 District Initiative Infrastructure Projects in 2009

No District Initiative Infrastructure Projects have been implemented in this district for 2009

9.2 District Initiative Service Projects from 2006 to 2009

9.2.1 District Initiative Service Projects for 2006 to 2008

No District Initiative Service Projects were implemented in this district for 2006-2008

9.2.2 District Initiative Service Projects in 2009

No District Initiative Service Projects have been implemented in this district for 2009

9.3 Inter Commune Council Projects in 2008 and 2009

9.3.1 ICC Projects in 2008

Districts	Project Location	Beneficiary Commune/ Sangkat	Outputs	Project Size	Unit	Contract Cost	Fund Sources	
							ICC Fund	Community
Ba Phnum	Chheu Kach, Choeung Phnom	Chheu Kach, Choeung Phnom	Kampong Thnal canal restoration	900	Metre	\$29,580.00	\$29,530.00	\$50.00
			Culvert with adjustable gate	1	Unit			
Total for Ba Phnum						\$29,580.00	\$29,530.00	\$50.00
Kampong Trabaek	Cheang Dek, Thkov, Peam Muntea	Cheang Dek, Thkov, Peam Muntea	Prek Bot canal restoration	4,024	Metre	\$24,144.00	\$24,104.00	\$40.00
Total for Kampong Trabaek						\$24,144.00	\$24,104.00	\$40.00
Me Sang	Angkor Sa, Prey Rumdeng	Angkor Sa, Prey Rumdeng	Earth road with sand cover	3,980	Metre	\$30,052.00	\$29,852.00	\$200.00
			Road culvert construction	2	Unit			
Total for Me Sang						\$30,052.00	\$29,852.00	\$200.00
Peam Chor	Koh Rumchek, Svay Phluoh	Koh Rumchek, Svay Phluoh	Earth road with sand cover		Metre			
Total for Peam Chor						\$0.00	\$0.00	\$0.00
Prey Veng	Damrey Puon, Samraong	Damrey Puon, Samraong	Earth road with sand cover	5,600	Metre	\$29,904.00	\$29,804.00	\$100.00
Total for Prey Veng						\$29,904.00	\$29,804.00	\$100.00
Sithor Kandal	Prey Daemthning	Prey Daemthning,	School building construction	3		\$29,904.00	\$29,804.00	\$100.00
			School furniture	1	Lump-sum			

		Prey Toting, Poti, Russey Sanh, Rumlech, Ampil Krao						
Total for Sithor Kandal						\$29,904.00	\$29,804.00	\$100.00
Total for Prey Veng						\$143,584.00	\$143,094.00	\$490.00

9.3.2 ICC Projects in 2009

Districts	Project Location	Beneficiary Commune/ Sangkat	Outputs	Project Size	Unit	Contract Cost	Fund Sources	
							ICC Fund	Community
Ba Phnum-Svay Anthor	Theay, Tuek Thla	Theay, Tuek Thla	Earth road upgrade with sand cover	7,850	Meter	\$24,976.57	\$24,924.57	\$50.00
Total for Ba Phnom-Svay Anthor						\$24,976.57	\$24,924.57	\$50.00
Ba Phnum - Kampong Trabek	Sdao Kaung, Kansom Oak	Sdao Kaung, Kansom Oak	Earth road upgrade with sand cover	5,250	Meter	\$12,005.00	\$11,905.00	\$100.00
Total for Kampong Trabek						\$12,005.00	\$11,905.00	\$100.00
Me Sang	Chiphoch, Prey Khnes,	Chiphoch, Prey Khnes,	Earth road upgrade with sand cover	5,200	Meter	\$20,120.00	\$19,970.00	\$150.00
			Single Culvert	3	Place			
			Single Culvert	1	place			
	Prey Khnes, Tuek Thla	Preykhnes, Tuek Thla	Earth road upgrade with sand cover	5,503	Meter	\$19,999.67	\$19,849.67	\$150.00
			Single Culvert	3	place			
			Single culvert repair	1	place			
			Single culvert repair	2	place			
	Total for Me Sang						\$40,119.67	\$39,819.67
Peam Chor	Konpong Prasat, Russey Srok, Koh Sampov	Konpong Prasat, Russey Srok, Koh Sampov	Bidding process not complete and contract not yet signed					
Total for Peam Chor						\$0.00	\$0.00	\$0.00
Prey Veng	Chrey	Chrey, Pean ROUNG, Chea	School building construction	4	Room	\$29,200.00	\$29,100.00	\$100.00

		Klang, Angkor Tret	School furniture	4	Room			
Total for Prey Veng						\$29,200.00	\$29,100.00	\$100.00
Sithor Kandal	Russey Sanh, Ampil Krao	Russey Sanh, Ampil Krao	Project bidding process not complete and contract not yet signed					
Total for Sithor Kandal						\$0.00	\$0.00	\$0.00
Total for Prey Veng						\$106,301.24	\$105,749.24	\$550.00

Source: ICC project, Ministry of Interior (DoLA), -UNDP project for Local Governance – DDLG

9.4 Other Projects in 2008 and 2009

9.4.1 RPRP

9.4.1.1 RPRP Projects from 2006 to 2008

Commune	Budget Year	Output	Quantity	Unit	Expenditure by year in Riels			
					2006	2007	2008	2009
Angkor Sar	2006	Earth road (Routine maintenance)	0.55	Km	2,000,000	0	0	0
	2006	School furniture (New)	3	School room	24,636,000	13,364,000	0	0
		Brick school (general) (New)	3	School room				
	2007	Earth road (Routine maintenance)	0.55	Km	0	0	1,996,000	0
	2008	Earth road (Routine maintenance)	0.55	Km	0	0	0	2,000,000
	2008	Brick school with tile roof (New)	3	School room	0	0	25,398,000	0
Chres	2006	Canal (Repair)	2.38	Km	26,529,000	5,471,000	0	0
	2007	Earth road (Routine maintenance)	1.44	Km	0	0	33,352,000	3,785,100
		Earth road (Repair)	5.75	Km				
		Gravel road (New)	5.75	Km				
	2008	Earth road (Routine maintenance)	0.55	Km	0	0	0	2,000,000
Prey Khnes	2006	Canal (Repair)	0.9	Km	0	50,000,000	0	0
	2007	Earth road (Routine maintenance)	8.77	Km	0	0	5,000,000	0
Prey Totueng	2006	Earth road (Routine maintenance)	0.55	Km	2,000,000	0	0	0
	2006	Brick school with tile roof (New)	5	School room	0	50,000,000	0	0
		School furniture (New)	5	School room				
Svay Chrum	2006	School furniture (New)	3	School room	24,592,000	25,408,000	0	0

Commune	Budget Year	Output	Quantity	Unit	Expenditure by year in Riels			
					2006	2007	2008	2009
	2007	Brick school (general) (New)	3	School room	0	0	14,945,800	0
		Single pipe culvert (New)	1	Place				
		Double pipe culvert (New)	1	Place				
		Earth road (Routine maintenance)	3.38	Km				
		Earth road (Repair)	5.58	Km				
Trapeang Srae	2006	Earth road (Routine maintenance)	0.55	Km	2,000,000	0	0	0
	2006	School furniture (New)	3	School room	0	50,000,000	0	0
		Brick school (general) (New)	3	School room				
	2007	Earth road (Repair)	6.55	Km	0	0	22,884,700	0
		Single pipe culvert (New)	1	Place				
		Earth road (Routine maintenance)	2.5	Km				
	2008	Earth road (Routine maintenance)	0.55	Km	0	0	0	2,000,000

9.4.1.2 RPRP Projects in 2009

Commune	Output	Quantity	Unit	Budget (Riels)	Contract Date
Angkor Sar	Earth road (Routine maintenance)	2	km	2,000,000	
Chres	Earth road (Routine maintenance)	3	km	2,000,000	
Chi Phoch	Earth road (Routine maintenance)	3	km	2,000,000	
Prey Khnes	Earth road (Routine maintenance)	3	km	2,000,000	
Prey Totueng	Earth road (Routine maintenance)	1	km	1,900,000	
Svay Chrum	Earth road (Routine maintenance)	2	km	2,000,000	

9.4.2 Seth Korma

9.4.2.1 Seth Koma 2007

District	# Comm.	# Village	CCWC Operational cost	Events (# decided by commune)	CPS				Total
					# teacher	Budget for teachers	# of CPS shelter	Total cost (\$/ shelter)	
Ba Phnum	9	108	\$2,885	\$1,620	49	\$3,308	4	\$3,607	\$11,420
Kampong Trabaek	13	122	\$3,603	\$2,340	48	\$3,240	3	\$2,705	\$11,888
Kanhchriech	8	99	\$2,684	\$1,440	52	\$3,510	3	\$2,705	\$10,339
Preah Sdach	11	145	\$3,429	\$1,980	12	\$810	0	\$0	\$6,219
Prey Veng	11	138	\$2,149	\$990	0	\$0	0	\$0	\$3,139
Me Sang	8	118	\$1,704	\$720	0	\$0	0	\$0	\$2,424
Grand Total	60	730	\$16,455	\$9,090	161	\$10,868	10	\$9,017	\$45,429

Source: UNICEF

9.4.2.2 Seth Koma 2008

There are no Seth Korma projects being implemented in this district or province at this time.

9.4.2.3 Seth Koma 2009

Description		Baphnom	Kg. Trabek	Kanh Chreach	Preah Sdach	Prey Veng	Mesang	Kamchay Mea	Peam Chor	Kg. Leav	Pea Raing	Peam Ro	Sithor Kandal	Total
# Communes		9	13	8	11	11	8	8	10	8	11	8	11	116
# Vilages		108	122	99	145	138	118	116	50	44	84	40	60	1124
CCWC Ope. Costs	Admin Costs	\$1,728	\$2,326	\$1,559	\$2,177	\$2,142	\$1,647	\$1,701	\$1,575	\$1,276	\$1,872	\$1,256	\$1,752	\$21,011
	Support CCWC forum	\$378	\$546	\$0	\$462	\$462	\$336	\$0	\$0	\$0	\$0	\$0	\$0	\$2,184
CPS	Support monthly allowance CPS teachers	\$2,903	\$2,700	\$3,443	\$1,485	\$338	\$0	\$0	\$0	\$0	\$0	\$0	\$0	\$10,868
	M& E	\$1,584	\$1,440	\$1,836	\$792	\$180	\$0	\$0	\$0	\$0	\$0	\$0	\$0	\$5,832
	Pre-school building	\$0	\$0	\$1,500	\$2,500	\$1,000	\$0	\$0	\$0	\$0	\$0	\$0	\$0	\$5,000
PE		\$360	\$540	\$900	\$180	\$0	\$0	\$0	\$0	\$0	\$0	\$0	\$0	\$1,980
BR		\$648	\$936	\$576	\$792	\$792	\$576	\$576	\$720	\$576	\$792	\$576	\$792	\$8,352
Joint Outreach Activities		\$648	\$936	\$576	\$792	\$792	\$576	\$576	\$720	\$576	\$792	\$576	\$792	\$8,352
Referrals for pregnant women and sick children		\$800	\$200	\$200	\$200	\$400	\$200	\$400	\$0	\$0	\$200	\$0	\$200	\$2,800
Discretionary fund		\$1,000	\$0	\$0	\$0	\$500	\$0	\$500	\$0	\$0	\$0	\$0	\$0	\$2,000
Village Mapping		\$1,200	\$0	\$0	\$0	\$650	\$0	\$500	\$0	\$0	\$0	\$0	\$0	\$2,350
Community Lead	Montly meeting	\$0	\$0	\$0	\$4,302	\$6,066	\$2,372	\$0	\$981	\$0	\$0	\$0	\$0	\$13,721
Total Sanitation (CLTS)	M&E of CLTS	\$0	\$0	\$0	\$1,008	\$1,449	\$630	\$0	\$252	\$0	\$0	\$0	\$0	\$3,339
	ODF	\$0	\$0	\$0	\$1,800	\$3,100	\$0	\$0	\$600	\$0	\$0	\$0	\$0	\$5,500
Total		\$11,213	\$9,624	\$10,590	\$16,490	\$17,871	\$6,337	\$4,253	\$4,848	\$2,428	\$3,656	\$2,408	\$3,536	\$93,252

SECTION D: SERVICES AND ORGANIZATIONS

10 Infrastructure

10.1 Length of and Expenditure on Roads in 2008, by District

Roads	PVG	Baphnom	Kam Chaymear	Kampong Trabek	Kanh Chreach	Mesang	Peam Chor
Length of paved road in the district	437	0	26	18	73	0	0
Length of unpaved reads in the district	1,129	n/a	417	n/a	0	145	145
Amount spent on constuction of roads in 2008 (\$)	-	n/a	n/a	n/a	n/a	n/a	n/a
Amount spent on repair and rehabilitation of roads in 2008 (\$)	1,266,755	99,416	110,082	221,065	65,354	76,928	82,059

Continue...

Roads	Peam Ro	Pear Rang	Prah Sdach	Svay Antor	Kampong Leav	Sithor Kandal	Prey Veng
Length of paved road in the district	30	91	21	36	5	137	n/a
Length of unpaved reads in the district	48	0	217	82	58	0	17
Amount spent on constuction of roads in 2008 (\$)	n/a	n/a	n/a	n/a	n/a	n/a	n/a
Amount spent on repair and rehabilitation of roads in 2008 (\$)	88,009	121,003	114,267	88,293	76,778	88,205	35,295

Note 1: Please note that these data are not necessarily complete or correct. The data are derived from government agencies at provincial and district level which used different recording systems, did not always have complete data or were, sometimes, less than willing to share their data.

Note 2: Please be aware that these data are incomplete due to the fact that the amounts for the construction, repair and rehabilitation recorded reflect only funds provided by the government, not the contributions by any other parties.

10.2 Scale of and Expenditure on Irrigation in 2008, by District

Irrigation	PVG	Baphnom	Kam Chaymear	Kampong Trabek	Kanh Chreach	Mesang	Peam Chor
Number of irrigation schemes operating in 2008	25 schemes + 1658km	1	6	3	25km	2	6
Total number of hectares under irrigation in dry season 2008	45,460	5,000	576	5,000	350	0	14,000
Total funds spent in 2008 on construction of irrigation systems (\$)	3,637,165	2,900,000	667,166	0	0	0	0
Total funds spent in 2008 on rehabilitation/repair of irrigation systems (\$)	246,175	12,220	0	9,585	0	0	17,664
Total funds spent in 2008 on operation and maintenance (\$)	n/a	n/a	n/a	n/a	n/a	n/a	n/a

Continue...

Irrigation	Peam Ro	Pear Rang	Prah Sdach	Svay Antor	Kampong Leav	Sithor Kandal	Prey Veng
Number of irrigation schemes operating in 2008	n/a	5km	3	99km	3	36km	1
Total number of hectares under irrigation in dry season 2008	n/a	7,264	7,500	3,982	1,229	559	n/a
Total funds spent in 2008 on construction of irrigation systems (\$)	29,999	0	0	0	0	40,000	0
Total funds spent in 2008 on rehabilitation/repair of irrigation systems (\$)	30,330	62,410	54,127	32,175	10,727	16,937	0
Total funds spent in 2008 on operation and maintenance (\$)	n/a	n/a	n/a	n/a	n/a	n/a	n/a

Note 1: Please note that these data are not necessarily complete or correct. The data are derived from government agencies at provincial and district level which used different recording systems, did not always have complete data or were, sometimes, less than willing to share their data.

Note 2: Please be aware that the data above are incomplete as these only reflect funds provided by the government, not the contributions by farmers or other parties.

10.3 Power Supply in 2008, by District

Electricity	PVG	Baphnom	Kam Chaymear	Kampong Trabek	Kanh Chreach	Mesang	Peam Chor
Total number of electricity connection to households	5,274	270	250	1,050	448	200	0
Total number of electricity connection to agencies, companies, organization	18	6	0	10	n/a	2	0
Total volume in KWh of electricity consumed last in 2008	369,600	n/a	n/a	360,000	n/a	9,600	0
total amount collected from users for consumed electricity (\$)	71,652	51,000	n/a	12,750	n/a	7,200	0
Per capita electricity consumption in 2008 in Kwh	2	12	n/a		n/a	4	0

Continue...

Electricity	Peam Ro	Pear Rang	Prah Sdach	Svay Antor	Kampong Leav	Sithor Kandal	Prey Veng
Total number of electricity connection to households	n/a	1,830	78	852	0	296	n/a
Total number of electricity connection to agencies, companies, organization	n/a	n/a	n/a	n/a	0	n/a	n/a
Total volume in KWh of electricity consumed last in 2008	n/a	n/a	n/a	n/a	0	n/a	n/a
total amount collected from users for consumed electricity (\$)	n/a	n/a	702	0	0	0	n/a
Per capita electricity consumption in 2008 in Kwh	n/a	n/a	30	0	0	7,000	n/a

Note 1: Please note that these data are not necessarily complete or correct. The data are derived from government agencies at provincial and district level which used different recording systems, did not always have complete data or were, sometimes, less than willing to share their data.

Note 2: *These data only record electricity provided by electricity companies and does not include homes powered by generators or batteries (for this information see Section B: General Profile, Part 1: General Information; table 1.3.1 and chart 1.3.4).*

Note 3: *In most provinces electricity is only provided through town-based networks*

Note 4: *Per capita consumption is calculated by dividing the total volume of electricity produced in 2008 by the number of people living in each district as per the 2008 census (for the provincial data it is calculated against the number of people living in the province)*

11 Health Facilities

Please note that the Operational District (health) boundaries are different to the administrative district boundaries. Therefore the data provided here shows the facilities, staff, NGOs etc in each Operational District within the province NOT the administrative district.

Acronyms

Com Cov	Commune Covered	MW2	Secondary Midwives
CPA	Complementary Package of Activities	NU1	Primary Nurse
Dr	Doctor	NU2	Secondary Nurse
FDH	Former District Hospital	OD	Operational District
HC	Health Center	Others	Other Staff
HC (NB)	Health Center no building	PHD	Provincial Health Department
HP	Health Post	Pop 04-05	Population Covered 2004 or 2005
MA	Medical Assistant	RH	Referral Hospital
MPA	Minimum Package of Activities	Vil Cov	Village Covered
MW1	Primary Midwives	VIL-HC	Distance from Village to Health Center

11.1 Health Facilities in the Province, by Operational District

Prey Veng	OD	RH	HC	HP
Kamchay Mear	1	1	11	
Kampong Trabek	1	1	11	
Mesang	1	1	10	
Neak Loeung	1	1	17	
Pea Reang	1	1	15	
Preah Sdach	1	1	9	
Prey Veng	1	1	17	
Total	7	7	90	0

11.2 Health Facilities and Staff in the province, by Operational District

This table shows health facilities, staff and coverage of health facilities in each operational district.

No	Facility Name	Type	Class	Dr	Ma	Nu2	Nu1	Mw2	Mw1	Others	Com Cov	Vil Cov	Pop. 04-05
Kamchay Mear													
1	Cheach	HC	MPA	0	0	1	3	0	1	0	1	26	11,289
2	Don Koeng	HC	MPA	0	1	2	3	1	2	0	2	19	10,999
3	Kanhchriech	FDH	MPA	1	2	1	5	0	2	5	2	15	12,511
4	Kouk Kong	HC	MPA	0	0	3	3	0	0	1	2	27	11,473
5	Krabau	HC	MPA	0	0	2	1	0	1	1	2	15	10,938
6	Kranhung	HC	MPA	0	0	1	2	1	1	1	1	19	12,473
7	Preal	HC	MPA	0	0	1	4	1	1	0	1	16	10,257
8	Seang Khveang	HC	MPA	0	1	1	2	0	1	0	2	17	12,344
9	Smaong Cheung	HC	MPA	0	0	1	3	0	2	0	1	13	11,393
10	Smaong Tbound	HC(NB)	None	0	0	0	2	0	1	0	1	20	11,775
Total:				1	4	13	28	3	12	8	15	187	115,452
Kampong Trabek													
1	Tnaot	HC	MPA	0	0	2	2	0	4	1	3	17	10,320
2	Cham	HC(NB)	None	0	0	1	1	0	1	0	1	10	11,574
3	Cheang Dek	HC(NB)	None	0	0	0	2	0	1	1	1	12	10,177
4	Kampong Trabek	HC	MPA	0	0	2	3	0	3	0	3	12	11,590
5	Kansaom Ak	HC(NB)	None	0	0	0	3	0	0	0	1	9	10,108
6	Kou Khchak	HC	MPA	0	0	0	2	0	1	0	3	14	11,966
7	Peam Montear	HC	MPA	0	0	1	1	0	1	1	1	11	10,050
8	Prasat	HC	MPA	0	2	0	1	1	1	0	1	9	11,613
9	Pratheath	HC(NB)	None	0	0	0	2	0	1	0	2	11	11,546
10	Prey Chhor	HC	MPA	0	0	1	4	0	1	0	2	14	15,284
11	Prey Poun	HC	MPA	0	0	1	3	0	2	0	2	15	12,103
Total:				0	2	8	24	1	16	3	20	134	126,331
Mesang													
1	Thkov	HC	MPA	0	0	0	2	0	3	0	2	15	13,135
2	Angkor Sar	HC(NB)	None	0	0	0	2	0	1	0	1	9	10,282
3	Boeng Preah	HC	MPA	0	0	0	2	0	2	1	1	14	13,851

District Data Book 2009: Services and Organizations

No	Facility Name	Type	Class	Dr	Ma	Nu2	Nu1	Mw2	Mw1	Others	Com Cov	Vil Cov	Pop. 04-05
4	Chi Phoch	HC	MPA	0	0	1	4	1	1	0	1	11	12,258
5	Chres	HC	MPA	0	0	2	2	0	1	0	1	19	15,174
6	Prey Khnes	HC	MPA	0	0	1	3	0	1	0	1	17	11,658
7	Prey Rumdeng	HC	MPA	0	0	1	2	0	1	0	2	11	14,302
8	Prey Toteung	HC	MPA	0	0	1	3	0	1	0	1	12	11,028
9	Svay Andaung	HC(NB)	None	0	0	1	1	0	1	0	3	13	9,366
10	Svay Chrum	HC	MPA	0	0	1	3	0	2	0	0	16	12,368
Total:				0	0	8	24	1	14	1	13	137	123,422
Neak Loeung													
1	Trapeang Srae	HC	MPA	0	0	1	2	0	3	0	2	10	11,448
2	Ba Baong	HC	MPA	0	1	1	3	2	0	0	2	6	8,402
3	Banlich Prasat	HC(NB)	MPA	0	0	1	6	0	2	0	1	6	6,521
4	Cheung Phnom	FDH	MPA	1	1	0	5	1	2	2	3	10	11,175
5	Kampong Soeng	HC(NB)	None	0	1	3	0	1	0	0	1	12	12,071
6	Lvea	HC(NB)	None	0	0	1	3	0	1	0	1	11	7,880
7	Peam Mean Chey	HC(NB)	None	0	0	1	4	1	3	0	1	5	6,496
8	Peam Ro	FDH	MPA	2	0	3	8	0	4	2	2	5	7,665
9	Preaek Khsay Kha	HC	MPA	0	4	1	4	3	2	2	3	8	17,490
10	Preaek Sambour	HC(NB)	None	0	1	0	4	0	1	1	3	9	12,185
11	Prek Neak Loeung	HC	MPA	1	1	0	8	0	2	1	2	6	8,857
12	Reaks Chey	HC	MPA	0	1	1	3	0	1	1	1	11	8,090
13	Roung Damrei	HC	MPA	0	1	2	3	0	2	0	1	12	9,276
14	Rumchek	HC	MPA	0	0	1	3	0	1	0	1	16	14,315
15	Sdau Kaong	HC	MPA	0	0	2	4	0	2	0	2	17	10,684
16	Speu Ka	HC(NB)	None	0	0	0	4	0	2	0	2	12	11,143
17	Speu Kha	HC(NB)	None	0	0	0	2	0	1	1	2	14	12,107
Total:				4	11	18	66	8	29	10	30	170	175,805
Pea Reang													
1	Svay Phluos	FDH	MPA	0	0	1	5	1	9	0	3	6	11,503
2	Chrey Khmum	HC	MPA	0	0	2	3	0	0	0	2	10	8,789
3	Kampong Popil	HC	MPA	0	1	2	2	1	1	0	1	9	12,399

District Data Book 2009: Services and Organizations

No	Facility Name	Type	Class	Dr	Ma	Nu2	Nu1	Mw2	Mw1	Others	Com Cov	Vil Cov	Pop. 04-05
4	Kampong Prang	HC	MPA	0	0	1	1	0	1	0	2	10	13,901
5	Kampong Russei	HC	MPA	1	0	1	3	0	1	0	2	10	15,490
6	Kanhchom	HC	MPA	1	0	0	0	0	1	0	1	9	12,012
7	Mesa Prachan	HC	MPA	0	1	1	3	0	0	0	2	8	10,366
8	Pnov	HC	MPA	0	0	1	3	0	1	0	2	9	8,915
9	Pou Ti	HC	MPA	0	0	4	1	0	2	0	3	13	15,412
10	Preaek Changkran	FDH	MPA	2	0	8	6	0	2	0	2	11	13,326
11	Prey Daeum Thnoeng	HC	MPA	1	1	1	3	0	3	0	2	8	12,232
12	Prey Pnoeu	HC	MPA	1	1	0	0	0	1	0	1	8	16,050
13	Prey Sralet	HC	MPA	0	0	1	3	1	0	0	1	12	12,452
14	Reab	HC	MPA	0	0	1	3	0	1	0	1	7	11,915
15	Roka	HC	MPA	0	1	0	2	0	3	0	1	9	14,682
Total:				6	5	24	38	3	26	0	26	139	189,444
Preah Sdach													
1	Rumlich	HC	MPA	0	1	3	1	0	2	0	1	6	7,260
2	Angkor Reach	HC	MPA	0	0	0	4	1	0	0	1	17	11,424
3	Banteay Chakrei	HC	MPA	0	0	1	1	0	0	0	1	20	14,289
4	Boeng Daol	HC(NB)	None	0	0	0	1	0	0	0	1	11	11,218
5	Chey Kampok	HC	MPA	0	0	1	2	0	1	1	1	12	9,834
6	Kampong Prasat	HC(NB)	None	0	0	0	3	0	0	0	3	16	16,068
7	Preah Sdach	HC(NB)	None	0	0	0	2	0	0	0	1	13	12,032
8	Reathor	HC	MPA	0	0	1	2	0	1	0	2	9	11,799
9	Russei Srok	HC(NB)	None	0	0	0	3	0	0	0	2	13	14,389
Total:				0	1	6	19	1	4	1	13	117	108,313
Prey Veng													
1	Sena Reach Otdam	HC	MPA	0	0	0	2	0	1	1	1	18	11,888
2	Angkor Tret	HC(NB)	None	0	0	1	2	1	1	2	1	13	8,964
3	Chea Khlang	HC	MPA	0	1	2	4	0	1	0	2	11	9,777
4	Chong Ampil	HC(NB)	None	0	0	2	3	1	1	0	3	17	15,284
5	Chrey	HC	MPA	0	0	3	2	0	1	1	1	13	10,343
6	Damrei Puon	HC(NB)	None	0	0	1	4	2	0	1	1	17	9,985

No	Facility Name	Type	Class	Dr	Ma	Nu2	Nu1	Mw2	Mw1	Others	Com Cov	Vil Cov	Pop. 04-05
7	Kampong Leav	HC	MPA	0	3	1	2	2	0	0	2	13	18,529
8	Kdoeng Reay	HC	MPA	0	1	2	3	1	0	0	2	16	14,421
9	Mebonn	HC	MPA	0	2	2	2	0	3	2	2	15	12,511
10	Pean ROUNG	HC	MPA	0	0	2	1	1	1	0	1	21	14,446
11	Po Rieng	HC(NB)	None	0	0	1	2	0	1	1	1	4	6,406
12	Popoes	HC	MPA	0	1	2	6	0	2	0	2	9	10,890
13	Preaek Chrey	HC(NB)	MPA	0	0	0	4	0	1	0	2	12	14,105
14	Prey Kandieng	HC	MPA	0	0	0	4	1	2	0	2	9	15,239
15	Samraong	HC(NB)	None	0	0	0	4	0	1	2	1	14	9,411
16	Svay Antor	FDH	MPA	0	1	4	3	2	2	1	2	16	15,468
17	Teuk Thla	HC(NB)	None	0	0	2	2	0	2	0	1	18	9,403
Total:				0	9	25	50	11	20	11	27	236	207,070
Total All				11	32	102	249	28	121	34	144	1120	#####

Source: MEDiCAM – Infrastructure - (http://www.medicam-cambodia.org/hsi/health_system/srch/index.asp?cboLcn=6&cmdSearch=Search&cboCHName=&cboType=)

11.3 Deliveries in 2007 in the Province, by Operational District

OD	Deliveries	Deliveries at home		Deliveries	Total deliveries	Total deliveries
	at HC	By Health Staff	ByTBAs	at RH	by Health Staff	by health staff and TBAs
Kamchay Mear	116	625	1237	20	761	1998
Kampong Trabek	32	692	1874	140	864	2738
Mesang	206	289	1882	115	610	2492
Neak Loeung	222	1581	1888	120	1923	3811
Peareang	2559	40	588	36	2635	3223
Preah Sdach	852	22	1523	39	913	2436
Prey Veng	267	1555	2249	193	2015	4264
<i>Sub-total</i>	<i>4254</i>	<i>4804</i>	<i>11241</i>	<i>663</i>	<i>9721</i>	<i>20962</i>

Source: MoH, Annual Statistics 2007

12 Education²

12.1 Schools, Classes, Students, Staff, for for all levels, for 2007/2008 by District

District	Number of Schools	Disadv. Schools	Number of Classes	Classes in Pagoda	Enrollment		Repeaters		Teaching Staff		Non-Teaching Staff		Total Staff	
					Total	Girl	Total	Girl	Total	Female	Total	Female	Total	Female
Ba Phnom	70	0	606	5	21,282	9,870	2,080	863	634	240	159	27	793	267
Kamchay Mear	45	0	479	2	20,345	9,269	2,009	792	306	60	90	12	396	72
Kampong Leav	47	0	426	3	14,437	6,544	970	400	504	247	248	111	752	358
Kampong Trabek	72	1	732	3	29,892	13,742	3,079	1,401	592	171	173	34	765	205
Kanhchreach	50	0	381	1	14,855	6,891	1,401	615	291	89	97	12	388	101
Mesang	68	0	691	4	27,820	12,165	2,724	1,143	463	73	152	8	615	81
Peam Chor	46	3	386	8	15,856	7,338	2,140	925	231	41	83	10	314	51
Peam Ror	46	1	423	0	15,133	7,131	1,221	492	512	230	134	28	646	258
Pearaing	80	1	706	11	27,076	12,525	2,811	1,138	649	203	173	17	822	220
Preah Sdech	83	2	750	4	29,858	13,654	4,115	1,774	491	177	183	21	674	198
Prey Veng	65	0	541	7	21,496	9,911	1,367	516	492	155	136	19	628	174
Sithor Kandal	55	0	382	9	15,170	6,842	1,241	509	335	81	61	3	396	84
Whole Province	727	8	6,503	57	253,220	115,882	25,158	10,568	5,500	1,767	1,689	302	7,189	2,069
- Urban Area	47	0	426	3	14,437	6,544	970	400	504	247	248	111	752	358
- Rural Area	680	8	6,077	54	238,783	109,338	24,188	10,168	4,996	1,520	1,441	191	6,437	1,711

12.2 Characteristics of Schools and School Principals for 2007/2008 by Commune

Commune	Number of Schools				2 - Shift	Floating	Schools	Attached	Schools Without			Characteristics of School Principals (Incharge)			
	Pre-Sch	Primary	College	Lycee	Schools	Schools	in Pagoda	Pre-Sch	Water Sup.	Latrine		Avg. Age	Avg. Service	U.Sec+ Ed.	Female
Angkor Sar	0	6	1	0	7	0	1	0	0	1		49.4	21.7	2	0
Chres	0	6	0	1	7	0	1	0	1	0		46.8	22.1	1	0
Chi Phoch	1	8	0	1	7	0	5	1	1	1		48.4	23.4	1	0
Prey Khnes	5	7	1	0	7	0	3	5	2	2		51.2	24.8	0	0

² All the data for section 12 comes from the Ministry of Education, Youth and Sport (MoEYS)

Commune	Number of Schools				2 - Shift	Floating	Schools	Attached	Schools Without		Characteristics of School Principals (Incharge)			
	Pre-Sch	Primary	College	Lycee	Schools	Schools	in Pagoda	Pre-Sch	Water Sup.	Latrine	Avg. Age	Avg. Service	U.Sec+ Ed.	Female
Prey Rumdeng	0	4	1	0	5	0	3	0	1	0	53.2	26.4	1	0
Prey Totueng	0	4	1	0	5	0	3	0	0	0	45.2	24.2	0	0
Svay Chrum	3	7	1	0	8	0	5	2	2	5	53.0	26.1	0	0
Trapeang Srae	0	9	1	0	9	0	3	0	3	3	52.6	27.2	0	0

12.3 Enrolment by Level of Education, 2006/2007 by Commune

Commune	School	Pre school		Primary School		Lower Secondary School		Upper Secondary School		Enrolment	
		Total	Female	Total	Female	Total	Female	Total	Female	Total	Female
Angkor Sar	7	0	0	2084	947	486	182	0	0	2570	1129
Chres	7	0	0	3220	1535	998	364	333	78	4551	1977
Chi Phoch	10	25	10	2791	1297	1786	742	1254	322	5856	2371
Prey Khnes	13	203	101	2744	1238	545	216	0	0	3492	1555
Prey Rumdeng	5	0	0	1753	818	417	168	0	0	2170	986
Prey Totueng	5	0	0	2465	1078	416	136	0	0	2881	1214
Svay Chrum	10	67	46	3129	1401	410	161	0	0	3606	1608
Trapeang Srae	9	0	0	3258	1518	618	250	0	0	3876	1768

12.4 Enrolment by Level of Education, 2007/2008 by Commune

Commune	School	Pre school		Primary School		Lower Secondary School		Upper Secondary School		Enrolment	
		Total	Female	Total	Female	Total	Female	Total	Female	Total	Female
Angkor Sar	7	0	0	2093	964	531	227	0	0	2624	1191
Chres	7	0	0	3246	1549	914	358	478	110	4638	2017
Chi Phoch	10	30	15	2468	1127	1671	707	1256	350	5425	2199
Prey Khnes	13	193	91	2559	1156	563	257	0	0	3315	1504
Prey Rumdeng	5	0	0	1597	752	385	154	0	0	1982	906
Prey Totueng	5	0	0	2436	1026	435	137	0	0	2871	1163
Svay Chrum	11	98	59	2761	1246	458	178	0	0	3317	1483
Trapeang Srae	10	0	0	2994	1426	654	276	0	0	3648	1702

12.5 Aspects of Enrolment for 2007/2008 by Commune

Commune	% Repeaters (Total)			% Over-age Enrollment (Total)			% Repeaters (Girl)			% Over-age Enrollment (Girl)		
	Primary	L.Sec.	U.Sec.	Primary	L.Sec.	U.Sec.	Primary	L.Sec.	U.Sec.	Primary	L.Sec.	U.Sec.
Angkor Sar	9.8	0.0	0.0	13.5	51.0	0.0	9.4	0.0	0.0	12.9	40.5	0.0
Chres	14.8	3.4	3.6	14.0	40.6	37.4	15.4	3.1	2.7	13.8	31.6	40.9
Chi Phoch	11.7	0.4	1.6	12.1	37.7	46.3	10.6	0.1	0.6	12.0	30.0	34.6
Prey Khnes	18.0	0.5	0.0	17.5	46.7	0.0	16.5	0.0	0.0	18.3	40.1	0.0
Prey Rumdeng	12.1	0.0	0.0	18.5	48.8	0.0	10.4	0.0	0.0	18.4	46.1	0.0
Prey Totueng	9.2	0.0	0.0	14.2	32.2	0.0	10.1	0.0	0.0	13.9	17.5	0.0
Svay Chrum	12.9	0.0	0.0	16.4	29.9	0.0	11.6	0.0	0.0	14.1	28.7	0.0
Trapeang Srae	14.5	0.2	0.0	18.4	36.2	0.0	11.2	0.0	0.0	17.9	31.2	0.0

12.6 School Buildings for all schools in the District for 2007/2008, by Commune

Commune	Total Number of		Concrete/Brick Structure		Wooden Structure		Bamboo Structure		New Buildings		Buildings Without Good		
	Buildings	Rooms	Buildings	Rooms	Buildings	Rooms	Buildings	Rooms	Repaired	Constructed	Floor	Roof	Wall
Angkor Sar	16	60	15	56	1	4	0	0	0	1	1	1	1
Chres	20	77	16	68	4	9	0	0	0	0	4	2	2
Chi Phoch	26	108	20	89	6	19	0	0	1	2	5	4	5
Prey Khnes	25	83	23	75	2	8	0	0	0	0	9	4	4
Prey Rumdeng	13	47	8	35	5	12	0	0	0	0	5	5	5
Prey Totueng	10	43	10	43	0	0	0	0	0	0	0	0	0
Svay Chrum	19	69	16	61	2	7	1	1	0	2	2	3	2
Trapeang Srae	21	75	16	63	4	10	1	2	0	1	4	4	4

12.7 Conditions of Classrooms and Existence of Separate School Office and Library, by Commune

Commune	Number of Class rooms	Number of Classrooms			Classrooms Without Good			Number of Furniture needed				Schools with Separate	
		in Pagoda	New Repaired	New Constr.	Floor	Roof	Wall	Desks	Chairs	Black-board	Teacher Table	Office	Library
Angkor Sar	45	0	0	3	2	2	2	75	75	8	4	5	0
Chres	63	2	0	0	13	5	5	72	147	3	23	6	2
Chi Phoch	92	0	2	5	17	15	18	98	0	0	16	9	3
Prey Khnes	64	2	0	0	30	13	13	0	0	0	7	8	5
Prey Rumdeng	35	0	0	0	12	12	12	75	35	0	14	5	3
Prey Totueng	38	0	0	0	0	0	0	5	5	0	0	4	0
Svay Chrum	57	0	0	6	4	7	10	0	0	0	3	7	2
Trapeang Srae	58	0	0	3	7	7	7	0	0	0	0	7	6

12.8 Community Participation and Financing across all schools in the District for 2007/2008 by Commune

Commune	Parent Association				Commu. Teachers	Teaching Monks	PAP Fund (Riel)		Number of Schools Obtaining Funds from				
	Exists	Held Meet	Total	Female			per Student	per School	Sch. Income	Community	Gvt. For building	Abroad	IOs/NGOs
Angkor Sar	7	5	5	0	0	0	12,454	4,572,286	0	0	0	0	0
Chres	7	7	7	1	0	0	11,149	7,248,357	1	2	0	0	0
Chi Phoch	9	9	8	1	0	0	13,779	8,927,111	0	2	0	0	0
Prey Khnes	10	8	6	1	0	0	13,571	4,959,611	1	0	1	0	0
Prey Rumdeng	5	4	7	0	0	0	14,013	6,473,850	0	3	0	0	0
Prey Totueng	5	5	5	0	0	0	7,420	4,275,600	0	0	1	0	0
Svay Chrum	9	9	7	0	0	0	9,047	4,054,214	0	0	0	0	0
Trapeang Srae	9	9	6	0	0	0	9,916	4,614,688	0	0	0	0	0

12.9 Percentage Student Flow Rates and Graduation by level 2006/2007, by Commune

Commune	Primary Level (Grades 1-6)			Lower Secondary Level (Grades 7-9)			Upper Secondary Level (Grades 10-12)			Successful Candidates		
	Promotion	Repetition	Dropout	Promotion	Repetition	Dropout	Promotion	Repetition	Dropout	Grade 6	Grade 9	Grade 12
Angkor Sar	83.2	9.9	7.0	67.7	0.0	32.3	0.0	0.0	0.0	243	71	0
Chres	82.8	15.0	2.2	66.6	3.1	30.3	76.9	5.1	18.0	397	117	0
Chi Phoch	79.8	10.4	9.8	75.5	0.4	24.1	67.4	1.6	31.0	435	316	180
Prey Khnes	76.8	16.8	6.5	72.5	0.6	27.0	0.0	0.0	0.0	409	81	0
Prey Rumdeng	76.3	11.1	12.7	79.4	0.0	20.6	0.0	0.0	0.0	199	84	0
Prey Totueng	78.3	9.1	12.6	62.5	0.0	37.5	0.0	0.0	0.0	217	47	0
Svay Chrum	77.3	11.4	11.3	68.0	0.0	32.0	0.0	0.0	0.0	353	63	0
Trapeang Srae	76.5	13.3	10.2	79.3	0.2	20.6	0.0	0.0	0.0	425	84	0

13 Staff and Resources at the District

This chapter presents data from the District Information System, collected around the middle of 2009 unless otherwise specified.

13.1 District Councilors elected in 2009

Name	Sex	Year of Birth	Function	Phone
ហង្ស សារុត	M	01-01-49	Chairperson of The Council	
ខឹម ឈុំ	M	11-08-45	Councillor	
ស៊ុម សិន់	M	14-01-54	Councillor	
ភឹម ភឿង	F	14-04-47	Councillor	
មោង សំភាច	M	20-01-49	Councillor	
នេត សន	M	07-01-50	Councillor	
អុំ សំអឿន	M	10-07-52	Councillor	
ដាំ សារី	F	23-03-51	Councillor	
យិន សំអាត	M	22-01-49	Councillor	
មីង ហ៊ាន់	M	10-06-50	Councillor	
យិន ហួន	M	08-01-47	Councillor	
ព្រំ ហ៊ាន	M	17-01-47	Councillor	
ឆាន់ លាង	F	13-01-55	Councillor	
យី តេង	M	10-06-50	Councillor	
ច្រីក សៅ	M	05-02-46	Councillor	
ហាយ ផយ	M	01-01-59	Councillor	
រស់ ទីម	M	15-11-52	Councillor	

13.2 Committees of the Council

Please note at the time of producing the district data books the composition of the committees was not known for all district councils and therefore data were not available for 13.2.1, 13.2.2, 13.2.3.

13.2.1 Technical Facilitation Committee**13.2.2 Women's and Children's Affairs Committee****13.2.3 Procurement Committee****13.3 Board of Governors**

Name	Sex	DoB	Function	Salary Level	Body	Phone
ហ៊ុំ ធួក	M	12-12-68	District Governor	ក.៣.១៣	High Ranking Civil Servant	012-647 236
អ៊ុក វណ្ណា	M	06-12-56	District Deputy Governor	ខ.២.៤	Medium Civil Servant	012-398 141
ញឹក សុផុន	M	15-05-54	District Deputy Governor		Policeman	092-940 759
អូន សុឡើន	F	06-07-80	District Deputy Governor	ខ.៣.១៤	Medium Civil Servant	089-237 071
ឡេប សុឡើន	M	04-09-57	District Deputy Governor	ខ.២.១០	Medium Civil Servant	017-930 869

13.4 Offices under Sala Krong, Sala Srok and Sala Khan

Office Name	Chief		Deputy Chief		No. of Staff				Office Area (m2)	No of vehicle (public or program)	
					State		Contract				
	M	F	M	F	M	F	M	F		vehicle	moto
District/ Khan Cabinet	1	0	1	0	0	0	0	0	202	0	0
Adminnistration Office	1	0	1	0	14	0	0	0	0	0	0
Economy Office	1	0	1	0	2	0	0	0	0	0	0
Social Affair Office	0	0	0	0	5	0	0	0	0	0	1

13.5 Municipality/District/Khan line offices

Office Name	Chief		Deputy Chief		No. of Staff				Office Area (m2)	No of vehicle (public or program)	
					State		Contract			vehicle	moto
	M	F	M	F	M	F	M	F			
District/ Khan Police Headquarter	1	0	5	0	90	0	0	0	183	0	11
District/ Khan Military Police Headquarter	1	0	2	0	2	0	0	0	0	0	0
District/ Khan Military Subregion	1	0	2	0	15	0	0	0	0	0	0
Planning Office	1	0	0	0	2	0	0	0	0	0	0
Rural Development Office	0	0	1	0	1	0	0	0	0	0	0
Women Affairs Office	0	0	0	1	2	0	0	0	0	0	0
Environment Office	1	0	0	0	0	0	0	0	0	0	0
Education Office	1	0	3	0	10	0	0	0	162	0	1
District/ Khan Operational Office	1	0	2	0	86	0	13	0	194	0	21
Agriculture Office	1	0	1	0	8	0	12	0	96	0	19
Social Affairs Office	1	0	1	0	0	0	0	0	0	0	0
Culture Office	0	0	0	0	4	0	0	0	0	0	0
Cult and Religion Office	1	0	0	0	0	0	0	0	0	0	0
Finance Office	0	0	1	0	1	0	0	0	0	0	0
Information Office	1	0	0	0	0	0	0	0	0	0	0
Public Work Office	1	0	0	0	1	0	0	0	0	0	0
Post Office	1	0	1	0	1	0	0	0	0	0	0
Lan Management Office	1	0	0	0	2	0	0	0	0	0	0

13.6 Properties and Equipment of District Administration

13.6.1 Buildings

Description	Unit	Number	Remark
Office building type			
- Concrete	building	1	
- Wood	building	0	
- Mixed	building	0	
Total floor space	m2		
- Concrete	m2	609.05	
- Wood	m2	0	
- Mixed	m2	0	
Building condition			
- Concrete	%	100	
- Wood	%	0	
- Mixed	%	0	
Office reserved land area	m2	0	
Total office land area	m2	15,636	

13.6.2 Means of Transport available at the District Administration

Description	Unit	Number	Remark
Vehicle (type, size and condition)	Vehicle	0	
Motorcycle (type, size and condition)	Motor	0	

13.6.3 Equipment in District Offices

Description	Unit	Number	Remark
Generator	per set	0	
Photocopy machine at the office	per set	0	
Private photocopy machine at the district town	place	1	
Telephone network (mobile line service)	network	3	012,011,015/016
Telephone network (land line service)	network	0	
Fax (include Fax number)	per set	0	
Computer	per set	0	
Printer	per set	0	
Scanner	Per set	0	
Number of computers those can access Internet and email services in the municipality/ district/khan office (including the technical line offices (please provide the email address))	set	0	
Typewriters (including the technical line offices)	per set	0	
Staff of Municipality/district/khan office can use computer	person	0	

13.6.4 Equipment and facilities at the District Town

Description	Unit	Number	Remark
Availability of electricity at noon	Nr Hours	0	
Private internet and email services in the municipality/ district/khan town.	place	0	

13.7 Registered Revenue of the District Administration in 2008³

Sources of Revenue	Revenue Collecting Agency	Estimated annual revenue (In Riels)
Shopping Store	Provincial Taxation Branch	1,200,000
Patent Fee	Provincial Taxation Branch	1,000,000
Slaughter Hosue	Provincial Taxation Branch	1,000,000
Tax imposed on merchants	Department of Economy and Finance	1,200,000
Transportation Tax	Provincial Taxation Branch	24,000,000

13.8 Services in the District

13.8.1 Public Sector Services

Type of Infrastructure/services	Unit	Number	
		Public	Private
Schools			
Pre-school	room	10	0
Primary School	room	553	0
Secondary school	room	55	0
High School	room	132	0
University	room		
Health			
Health post	place		
Health center	place	10	0
Referral Hospital	bed	80	0

13.9 Civil Society Organizations active in the District

13.9.1 NGOs, Associations, Programs and Projects

Name	Abbr.	Sector Activities	No. of Target Communes	No. of Target Villages	Office in District
Omrih Credit	None	មិនមាន	0	0	Yes
BRASAK Credit	None	មិនមាន	0	0	Yes
ACLEDA Bank	None	មិនមាន	0	0	Yes
CDAK	minman	មិនមាន	0	0	No
CERE	minman	មិនមាន	0	0	No
EMM	None	មិនមាន	0	0	Yes
ODOV	None	មិនមាន	0	0	Yes

³ Please note that the data in this table are at best estimates. If the table appears blank it does not mean there is no revenue, just that the data have not been recorded/entered.

Name	Abbr.	Sector Activities	No. of Target Communes	No. of Target Villages	Office in District
TABITHA	minman	មិនមាន	0	0	No
KLA	minman	មិនមាន	0	0	No

13.9.2 Political Parties active in the Municipality, District and Khan

Name	Abbr.	Office in District
Cambodian People Party	CPP	Yes
FUNCINPEC Party	FUNCINPEC	Yes
Human Rights Party	HRP	Yes
NRP	NRP	Yes
SAM RAINSY Party	Sam Rainsy Party	Yes

13.10 Private Sector Organizations

13.10.1 Registered Companies in 2008, by District

On private sector at commune and/or district level	PVG	Baphnom	Kam Chaymear	Kampong Trabek	Kanh Chreach	Mesang	Peam Chor
Business and Companies							
Number of registered agricultural enterprises (except family farms)	1	0	0	0	0	1	0
Number of registered shops, restaurants, transporters and other services	483	20	36	n/a	37	n/a	15
Number of manufacturing companies	5	0	0	0	0	0	0
Number of registered forestry enterprises	2	1	0	1	0	0	0
Number of registered mining companies	-	0	0	0	0	0	0
Number of financial institutions	37	4	2	3	0	3	1
Number of other commercial institutions	4	0	0	0	0	0	0
Estimated number of informal enterprises (not registered)	16	n/a	n/a	n/a	n/a	n/a	n/a
Employment							
Number of people employed in 2008 by companies or any other enterprises	26,388	n/a	4,149	n/a	2,894	n/a	1,639
Investment							
Amount invested in 2008 by private sector (\$)	25,519	22,519	n/a	n/a	n/a	n/a	n/a
Market							
Number of markets operating at least weekly	45	3	3	2	4	1	2

Continue...

On private sector at commune and/or district level	Peam Ro	Pear Rang	Prah Sdach	Svay Antor	Kampong Leav	Sithor Kandal	Prey Veng
Business and Companies							
Number of registered agricultural enterprises (except family farms)	0	0	0	0	0	0	0
Number of registered shops, restaurants, transporters and other services	25	208	n/a	61	n/a	80	1
Number of manufacturing companies	5	0	0	0	0	0	n/a
Number of registered forestry enterprises	0	0	0	0	0	0	n/a
Number of registered mining companies	0	0	0	0	0	0	n/a
Number of financial institutions	5	0	4	6	0	3	6
Number of other commercial institutions	1	0	0	1	0	0	2
Estimated number of informal enterprises (not registered)	n/a	n/a	n/a	16	n/a	n/a	n/a

On private sector at commune and/or district level	Peam Ro	Pear Rang	Prah Sdach	Svay Antor	Kampong Leav	Sithor Kandal	Prey Veng
Employment							
Number of people employed in 2008 by companies or any other enterprises	3,107	7,348	n/a	2,334	1,054	3,863	n/a
Investment							
Amount invested in 2008 by private sector (\$)	n/a	n/a	n/a	n/a	n/a	n/a	n/a
Market							
Number of markets operating at least weekly	2	19	n/a	3	2	3	1

Note: These data are not comprehensive as different companies and business are registered with different departments and not all departments were able or willing to provide detailed information. The number of informal enterprises reflects a rough estimate, made at provincial level and could not be verified.

Source: Unofficially collected at Provincial Level

13.10.2 Farmers in 2008, by District

Credit	PVG	Baphnom	Kam Chaymear	Kampong Trabek	Kanh Chreach	Mesang	Peam Chor
Volume of credit provided to farmers in 2008 (\$)	36,362,005	2,197,399	2,540,437	5,658,120	2,990,941	1,856,825	2,332,913
Number of farmers receiving credit in 2008	79,485	9,042	2,898	11,817	13,385	6,843	6,711
volume of credit provided to companies in 2008 (\$)	-	n/a	n/a	n/a	n/a	n/a	n/a

Continue...

Credit	Peam Ro	Pear Rang	Prah Sdach	Svay Antor	Kampong Leav	Sithor Kandal	Prey Veng
Volume of credit provided to farmers in 2008 (\$)	3,488,471	3,387,519	3,285,808	2,759,765	3,780,549	2,083,258	0
Number of farmers receiving credit in 2008	1,867	2,787	10,193	4,382	7,486	2,074	0
volume of credit provided to companies in 2008 (\$)	n/a	n/a	n/a	n/a	n/a	n/a	n/a

Note: Please note that these data are not necessarily complete or correct. The data are derived from government agencies at provincial and district level which used different recording systems, did not always have complete data or were, sometimes, less than willing to share their data.

Source: Unofficially collected at Provincial Level

SECTION E: POVERTY DATA

14 Data on Poverty

14.1 Predicted Poverty Rates for 2009, by commune

The **Predicted Family Poverty Rate** is based on a statistical model (robust multilevel mixed effect regression) at village level developed by the NCDD M&E Unit and uses CDB data for making an estimate of the predicted poverty rate (this is: *the portion of total families in the district or commune who are expected to be poor*) for the following year using current year data.

The basis for this predicted poverty rate also uses IDPoor (a project of the Ministry of Planning with technical assistance provided by GTZ) data

Commune	2004	2009
Angkor Sar	34.10%	30.80%
Chres	32.10%	24.60%
Chi Phoch	29.90%	24.70%
Prey Khnes	31.70%	26.10%
Prey Rumdeng	30.50%	26.30%
Prey Totueng	35.60%	29.80%
Svay Chrum	32.10%	26.40%
Trapeang Srae	35.90%	33%

14.2 Poverty data from survey

14.2.1 Identification of Poor Households Program (IDPoor)

The Ministry of Planning IDPoor Program has developed standardized Procedures for Identification of Poor Households in rural areas. These Procedures are implemented using a participatory and consultative process by sub-national government structures and community representatives.

The IDPoor Program is managed by the Ministry of Planning (MOP), in cooperation with the Ministry of Interior's Department of Local Administration (DOLA). The program is supported by the Federal Republic of Germany, with technical assistance provided by German Technical Cooperation (GTZ). In 2009, AusAID also provided funding support to the Program.

Objective

The IDPoor Program aims to implement the Procedures for Identification of Poor Households in rural areas as widely as possible, in order to provide data on the level of poverty of areas and households that can be used by a large range of institutions and organizations for targeting services and development assistance to poor areas and poor households.

Coverage: During 2007, 2008 and 2009 the IDPoor Procedures have been implemented in 18 provinces (with partial or complete coverage), covering a total of around 7000 rural villages. The MOP and a number of NGO partners who are Health Equity Fund Operators have collaborated in collecting this data from different areas.

Categorization: Identified poor households are classified under two poverty categories: Poor Level 1 (very poor), and Poor Level 2 (poor). Households are classified based on data collected using a standard questionnaire, together with consideration by villagers of these households' special circumstances.

Further information: Please go to the IDPoor Program webpage at www.mop.gov.kh/Projects/IDPoor/tabid/154/Default.aspx

This District has not yet been covered by IDPoor